

STATE OF KANSAS
STATE CORPORATION COMMISSION

WELL PLUGGING RECORD
OR 15.053.00278.00.00
FORMATION PLUGGING RECORD

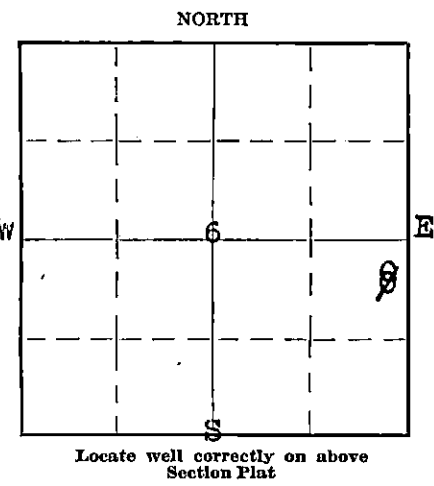
Strike out upper line when reporting plugging off formations.

Give All Information Completely
Make Required Affidavit
Mail or Deliver Report to:
Conservation Division
State Corporation Commission
800 Bitting Building
Wichita, Kansas

Elsworth County, Sec. 6 Twp. 17 Rge. (E) 8 (W)

Location as "NE $\frac{1}{4}$ NW $\frac{1}{4}$ SW $\frac{1}{4}$ " or footage from lines C-~~E $\frac{1}{2}$~~ -NE-SE
Lease Owner: Duwe & Farris, Et al.
Lease Name: RATHBUN Well No. 1
Office Address: 906 Union National Bank Bldg, Wichita, Kansas
Character of Well (Completed as Oil, Gas or Dry Hole) Low Dry Hole
Date, well completed 6.45 PM Sept. 15th, 1937
Application for plugging filed Same day 1937
Application for plugging approved 1937
Plugging Commenced 10.00 PM Sept 15th, 1937
Plugging Completed Noon Sept, 16th, 1937
Reason for abandonment of well or producing formation dry Hole

If a producing well is abandoned, date of last production None 1937
Was permission obtained from the Conservation Division or its agents before plugging was commenced? (Agent) Ruel Durkee



Name of Conservation Agent who supervised plugging of this well None
Producing formation None Depth to top Bottom Total Depth of Well 3318 Feet.

Show depth and thickness of all water, oil and gas formations.
OIL, GAS OR WATER RECORDS CASING RECORD

Formation	Content	From	To	Size	Put In	Pulled Out
water sand	Fresh water	73	92	5/8 OD	243	None
The above pipe was cemented with 75 sacks Reg. cement and 100 Lbs. Calcium Chloride cement returned to bottom of cellar						

Describe in detail the manner in which the well was plugged, indicating where the mud fluid was placed and the method or methods used in introducing it into the hole. If cement or other plugs were used, state the character of same and depth placed, from _____ feet to _____ feet for each plug set.
Heavy mud circulated from bottom, from 2100 and 1400 when breaking down pipe Set bridge at 243 feet of a burlap bag filled with straw and 10 feet of stone and 10 sacks of cement on same, Set bridge as above at 37 feet and 5 sacks of cement on same, plate arc welded on top of surface pipe and hole Permentally closed, Plugging date 9-16-40 arced on top of plate.

9/20/40
PR
NO. 1

PLUGGING
FILE SE 21 T 20 R 11 W
BOOK PAGE 40 LINE 1

116-23

9-20-40

SEPT 20 1940
STATE CORP. COMMISSION

(If additional description is necessary, use BACK of this sheet)
Correspondence regarding this well should be addressed to Owners or, Cecil A. Prather. Great Bend, Kansas

STATE OF Kansas COUNTY OF Sedgwick, ss.
Cecil A. Prather (employee of owner) or (owner or operator) of the above-described well,

being first duly sworn on oath, says: That I have knowledge of the facts, statements, and matters herein contained and the log of the above-described well as filed and that the same are true and correct. So help me God.
(Signature) Cecil A. Prather

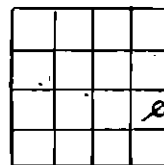
Box # 65 Great Bend, Kansas (Address)

SUBSCRIBED AND SWORN to before me this 17th day of September, 1940.
My commission expires April 23, 1941.
Effie J. Foote Notary Public.

DUNE & FARRIS-FOYER-RATHBUN #1, 6 1/2 MI. SE Section 6,
Township 17, South, Range 8, West, Ellsworth County, Kansas.

18.053.00278.00.00


Drilling Started: September 3, 1940.
Completed: September 15, 1940.
Elevation: 1729'
251' of 6" surface pipe.



Figures Indicate Bottom of Formations.

cellar	0	18
red clay	18	65
sand	65	130
shale-shells	136	243
shale	243	263
sand	263	278
shale blue	273	279
anhydrite	279	440
shale	440	760
lime	760	770
shale	770	790
salt	790	1060
shale-shells	1060	1120
lime-shale	1120	1230
lime	1230	1300
shale-lime	1360	1442
lime broken	1442	1485
lime	1485	1605
shale-shells	1605	1680
shale	1680	1730
lime	1730	1758
lime-shale	1758	1780
shale	1780	1870
shale-shells	1870	2011
lime	2011	2035
shale	2035	2091
lime	2091	2101
shale	2101	2133
shale-shells	2133	2318
lime-shale breaks	2318	2470
lime	2470	2520
lime-shale breaks	2530	2590
lime	2590	2702
shale-lime	2702	2760
shale-shells	2766	2783
lime	2783	3275
lime-conglomerate	3275	3315
lime	3315	3318
Total Depth(water)	3319	
D & A		

PLUGGING
FILE 21720-116
BOOK PAGE # LINE #
116 - 23



Top Arbuckle 3306

L. A. Farris does hereby swear that he is a partner of the firm, Dune and Farris, who were the drilling contractors on the above described well and that the above log is true and correct to the best of his knowledge and belief.

STATE OF KANSAS)
COUNTY OF SEDGWICK) SS

BE IT REMEMBERED, That on this 18th day of September, A.D. 1940, before me, a Notary Public in and for said County and State, personally appeared L. A. Farris to me known to be the identical person described in and who executed the within and foregoing instrument and acknowledged to me that he executed the same as his free and voluntary act and deed for the uses and purposes therein set forth.

IN WITNESS WHEREOF, I have hereunto set my official signature and affixed my notarial seal, the day and year first above written.

My commission expires April 23, 1941.

Effie L. Foote
Notary Public

15.053.00278.00.00



STATE OF KANSAS
STATE CORPORATION COMMISSION
CONSERVATION DIVISION
800 BITTING BUILDING
WICHITA, KANSAS

September 13, 1940

IN REPLY PLEASE
REFER TO THIS
SUBJECT

Duwe & Farris Drilling Co.
Union Nat'l. Bank Bldg.
Wichita, Kansas

IN ACCOUNT WITH Conservation Division, State Corporation Commission
Wichita, Kansas

WE Charge YOU

Plugging Assessment.....\$ 25.00

Well No. 1
Farm Rathbun
Description C 2 1/4 NE SE 6-17-8W
County Ellsworth
File 116-23

pd 9/21/40 Ha

The assessment for the plugging of all wells is one cent per foot, with a maximum of \$25.00 and a minimum of \$5.00.

This assessment will be past due October 17, 1940.

EMH:ha

PLEASE RETURN ONE COPY WITH REMITTANCE

Also, please furnish this office with a written application to plug, well log and plugging affidavit covering the above well. Forms are enclosed for that purpose.