

STATE OF KANSAS  
STATE CORPORATION COMMISSION

WELL PLUGGING RECORD

OR

FORMATION PLUGGING RECORD

Strike out upper line  
when reporting plug-  
ging off formations.

Give All Information Completely  
Make Required Affidavit  
Mail or Deliver Report to:  
Conservation Division  
State Corporation Commission,  
800 Biting Building  
Wichita, Kansas

Stafford County. Sec. 34 Twp. 22 Rge. 12W (E) (W)

Location as "NE 1/4 NW 1/4 SW 1/4" or footage from lines NW SE

NORTH


Locate well correctly on above  
Section Plat

Lease Owner \_\_\_\_\_

Lease Name Allen Well No. 1

Office Address \_\_\_\_\_

Character of Well (Completed as Oil, Gas or Dry Hole) Dry Hole

Date, well completed 10-21-37 193

Application for plugging filed 10-18-37 193

Application for plugging approved 10-19-37 193

Plugging Commenced 10-20-37 193

Plugging Completed 10-21-37 193

Reason for abandonment of well or producing formation Dry Hole

If a producing well is abandoned, date of last production \_\_\_\_\_ 193

Was permission obtained from the Conservation Division or its agents before plugging was commenced?  
Yes

Name of Conservation Agent who supervised plugging of this well C. T. Alexander

Producing formation \_\_\_\_\_ Depth to top \_\_\_\_\_ Bottom \_\_\_\_\_ Total Depth of Well 3827 Feet

Show depth and thickness of all water, oil and gas formations.

OIL, GAS OR WATER RECORDS


CASING RECORD

Formation	Content	From	To	Size	Put In	Pulled Out
				<u>12 1/2" 192'</u>	<u>Surface</u>	<u>pipe left in hole</u>

Describe in detail the manner in which the well was plugged, indicating where the mud fluid was placed and the method or methods used in introducing it into the hole. If cement or other plugs were used, state the character of same and depth placed, from \_\_\_\_\_ feet to \_\_\_\_\_ feet for each plug set.

Pumped to 220' from top with mud. Plugged at 220' with 20 ft. of rock and mud and 15' cement on top of that. Filled with mud within 30' of top. Filled with rock and mud and 15' of cement to top of surface pipe.

PLUGGING  
FILE SEC 24 T 22 R 11 W  
BOOK PAGE 11 LINE 17



12-6-37

(If additional description is necessary use BACK of this sheet)

Correspondence regarding this well should be addressed to Torrey and Feaster  
Address 608 Wolcott Building, Hutchinson, Kansas

STATE OF Kansas, COUNTY OF Renov, ss.

O. E. Torrey (employee of owner) or (owner or operator) of the above-described well, being first duly sworn on oath, says: That I have knowledge of the facts, statements, and matters herein contained and the log of the above-described well as filed and that the same are true and correct. So help me God.

(Signature) Torrey & Feaster  
O. E. Torrey

(Address)


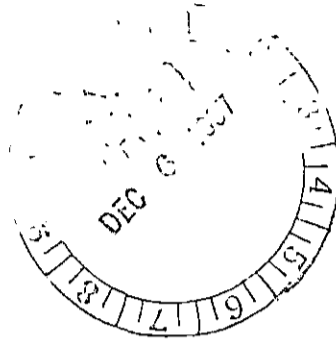
SUBSCRIBED AND SWORN to before me this 4th day of December, 1937.

My commission expires Nov 4, 1939  
Ruth Richensbrode  
Notary Public.

Sec. 34 T. 22 R. 12W

NW SE  
Stafford County

- 140 sand
- 150 hard blue shale
- 240 sand & red bed
- 513 red beds
- 919 red rock & shells
- 1027 red beds & shells
- 1466 shale & shells
- 1537 shale & lime shells
- 1602 lime & shale
- 1684 rock & lime
- 1716 lime shale
- 1870 lime hard
- 1901 sand & lime shells
- 1940 lime
- 2233 lime & shale
- 2375 lime
- 2422 shale
- 2439 shale & lime shells
- 2610 lime & shale
- 2688 lime
- 2878 lime & shale
- 2890 broken lime
- 2990 lime
- 3015 lime & shale
- 3135 lime
- 3150 shale
- 3214 lime
- 3290 shale & shells
- 3310 lime & shale
- 3320 red rock
- 3400 lime & shale
- 3413 salt porus lime
- 3423 lime
- 3503 lime
- 3586 lime
- 3605 red rock
- 3646 soft porus lime & sand
- 3670 conglomerate
- 3675 lime
- 3685 conglomerate shale
- 3735 lime
- 3827 conglomerate



STATE OF KANSAS           SS  
COUNTY OF RENO

H. L. Feaster of lawful age, being first duly sworn on oath, deposes and says:  
that he was the drilling contractor engaged for the drilling of the test well  
located in the North Half of the Southeast Section 34, Township 22, Range 12 West,  
Stafford County, Kansas, and that this is a true and correct copy of the log of  
the completed well.

Further affiant sayeth not.

*H. L. Feaster*

Subscribed and sworn to before me, a Notary Public, this 21 day of

October, 1937

*Ruth Pickens*

My Commission Expires:  
November 4, 1939