

WELL PLUGGING RECORD

Give All Information Completely  
Make Required Affidavit  
Mail or Deliver Report to:  
Conservation Division  
State Corporation Commission  
211 No. Broadway  
Wichita, Kansas

Hodgeman County. Sec. 27 Twp. 22 Rge. 25W (E) (W)

Location as "NE/CNW/SW" or footage from lines. SE NW

Lease Owner Chief Drilling Co., Inc.

Lease Name Hey Well No. #1

Office Address Suite 905 Century Plaza, Wichita, Kansas 67202

Character of Well (completed as Oil, Gas or Dry Hole) Dry hole

Date well completed October 21, 1969 19

Application for plugging filed October 21, 1969 19

Application for plugging approved October 21, 1969 19

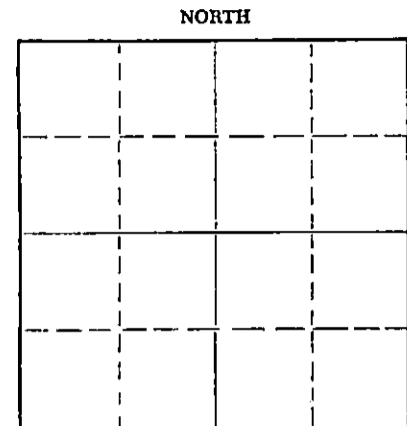
Plugging commenced October 21, 1969 19

Plugging completed October 21, 1969 19

Reason for abandonment of well or producing formation Dry hole

If a producing well is abandoned, date of last production \_\_\_\_\_ 19

Was permission obtained from the Conservation Division or its agents before plugging was commenced? Yes



Locate well correctly on above Section Plat

Name of Conservation Agent who supervised plugging of this well Edgar J. Eves, Sublette, Kansas

Producing formation \_\_\_\_\_ Depth to top \_\_\_\_\_ Bottom \_\_\_\_\_ Total Depth of Well 4064 Feet

Show depth and thickness of all water, oil and gas formations.

OIL, GAS OR WATER RECORDS

CASING RECORD

FORMATION	CONTENT	FRDM	TD	SIZE	PUT IN	PULLED OUT
		0	401'	8 5/8"		

Describe in detail the manner in which the well was plugged, indicating where the mud fluid was placed and the method or methods used in introducing it into the hole. If cement or other plugs were used, state the character of same and depth placed, from \_\_\_\_\_ feet to \_\_\_\_\_ feet for each plug set.

Set plug through drill pipe @ 600' w/50 sacks cement.  
Set plug through drill pipe @ 380' w/25 sacks cement.  
Set plug through drill pipe @ 140' w/10 sacks cement.

RECEIVED  
STATE CORPORATION COMMISSION  
OCT 27 1969  
CONSERVATION DIVISION  
Wichita, Kansas

(If additional description is necessary, use BACK of this sheet)

Name of Plugging Contractor Chief Drilling Co., Inc.

Address Suite 905 Century Plaza, Wichita, Kansas 67202

STATE OF KANSAS, COUNTY OF SEDGWICK, ss.

Jim Robinson (employee of owner) or (~~owner or operator~~) of the above-described well, being first duly sworn on oath, says: That I have knowledge of the facts, statements, and matters herein contained and the log of the above-described well as filed and that the same are true and correct. So help me God.

(Signature) Jim Robinson

Suite 905 Century Plaza, Wichita, Kansas  
(Address)

SUBSCRIBED AND SWORN TO before me this 23rd day of October, 1969

Betty Brandt  
Betty Brandt  
Notary Public.

My commission expires May 9, 1971

WELL LOG

CHIEF DRILLING CO., INC.  
Suite 905 Century Plaza  
Wichita, Kansas 67202

#1 HEY  
SE NW Sec. 27-22-25W  
Hodgeman County, Kansas

Contractor: Company tools

Commenced: 10-15-69

Completed: 10-21-69


Casing Record: Set 401' of 8 5/8" w/300  
sacks Sunset cement.

<u>FORMATION</u>	<u>FROM</u>	<u>TO</u>	<u>ELEVATION</u>
Surface Clay	0	40	2511 Gr.
Shale w/sand strks.	40	401	2513 D.F.
Shale w/sand strks.	401	1050	2516 K.B.
Shale	1050	1109	
1st Anhydrite	1109	1124	<u>FORMATION TOPS</u>
Shale & shells	1124	1214	1st. Anhy. 1104 +1412.
Sand	1214	1394	2nd. Anhy. 1706 + 810
Shale & shells	1394	1706	
2nd Anhydrite	1706	1742	<u>LOG TOPS</u>
Shale & shells	1742	1990	Anhydrite 1705 + 811
Shale, Shells, Lime st.	1990	2454	Heebner 3938 -1422
Lime & Shale	2454	4064	Toronto 3958 -1442
Total Depth	4064		Lansing 3994 -1478
			T.D. 4064 -1548


STATE OF KANSAS, COUNTY OF SEDGWICK ) ss:

I hereby certify that the above is a true and correct copy of the Driller's Log of the well drilled in the SE NW of Section 27-22-25W, Hodgeman County, Kansas, to the best of my knowledge and belief.

CHIEF DRILLING CO., INC.

  
Jim Robinson, Office Mgr.

Subscribed and sworn to before me this 24th day of October, 1969.

  
Betty Brandt, Notary Public

MY COMMISSION EXPIRES:  
May 9, 1971