

STATE OF KANSAS
STATE CORPORATION COMMISSION
200 Colorado Derby Building
Wichita, Kansas 67202

WELL PLUGGING RECORD
K.A.R.-82-3-117

API NUMBER 15-185-22,788-0000

LEASE NAME CURTIS

WELL NUMBER #1

TYPE OR PRINT
NOTICE: Fill out completely
and return to Cons. Div.
office within 30 days.

2310 FT. from S Section Line

4950 FT. from E Section Line

SEC. 19 TWP. 22S RGE. 12 (X) or (W)

COUNTY STAFFORD

LEASE OPERATOR L. D. Drilling, Inc.

ADDRESS R.R. 1 Box 183 B Great Bend, KS. 67530

PHONE#(316) 793-3051 OPERATORS LICENSE NO. 6039

Date Well Completed 8-09-91

Character of Well D&A

Plugging Commenced 10-24-91

(Oil, Gas, D&A, SWD, Input, Water Supply Well)

Plugging Completed 10-24-91

The plugging proposal was approved on October 24, 1991 (Date)

by Steve Durrant (KCC District Agent's Name).

is ACO-1 filed? yes If not, is well log attached? yes

Producing Formation never produced Depth to Top _____ Bottom T.D. 3759'

Show depth and thickness of all water, oil and gas formations.

10-28-91

RECEIVED

OIL, GAS OR WATER RECORDS

CASING RECORD

STATE CORPORATION COMMISSION

Formation	Content	From	To	Size	Put in	Pulled out
surface		0	332'	8 5/8"	332'	none
production		0	3756'	4 1/2"	3756'	1800'

OCT 28 1991

CONSERVATION DIVISION
Wichita, Kansas

Describe in detail the manner in which the well was plugged, indicating where the mud fluid was placed and the method or methods used in introducing it into the hole. If cement or other plugs were used, state the character of same and depth placed, from _____ foot to _____ foot each set.

Sanded up to 3500' topped with 4 sacks cement. Shot pipe off at 1800'.
Put 300# Halls, 10 sx. Gel 50 sx. cement, 10 sx. gel 100# hulls, 8 5/8" wiper plug,
120 sx. 60/40 Pozmix, 6% Gel.

(If additional description is necessary, use BACK of this form.)

Name of Plugging Contractor Allied Cementing Company License No. _____

Address Great Bend, Kansas 67530

NAME OF PARTY RESPONSIBLE FOR PLUGGING FEES: L. D. Drilling, Inc.

STATE OF Kansas COUNTY OF Barton, ss.

L. D. Davis

(XXXXXXXXXXXXXXXXXXXX) or (Operator) or

above-described well, being first duly sworn on oath, says: That I have knowledge of the facts, statements, and matters herein contained and the log of the above-described well as filed and the same are true and correct, so help me God.

(Signature) L. D. Davis

(Address) L. D. Davis
Great Bend, KS. 67530

SUBSCRIBED AND SWORN TO before me this 25th day of October, 1991

NOTARY PUBLIC - State of Kansas
RASHELL PATTEN
My Appt. Exp. 2-2-95

Rashell Patten
Rashell Patten Notary Public

My Commission Expires: 2-2-95

RECEIVED
STATE CORPORATION COMMISSION

AUG 19 1991

DRILLER'S WELL LOG

CONCESSION # 160-11-1000
Vienna, La. 70453

COMMENCED: 7-27-91
COMPLETED: 8-03-91

L. D. DRILLING, INC.
CURTIS #1
NW NW SW Sec. 19-T22S-R12W
Stafford County, KS.

ELEVATION: 1874 GR 1879 KB

FORMATION DATA: (sample)

0 - 332 Surface
332 -1176 Red Bed
1176 -1940 Shale
1940 -2360 Lime & Shale
2360 -3285 Shale & Lime
3285 -3759 Lime & Shale
3759 RTD

Anhy. 677-704 (+1202)
Heeb. 3204 (-1325)
Tor. 3223 (-1344)
Douglas 3241 (-1362)
Brn. Lime 3343 (-1464)
LKC 3357 (-1478)
B K/C 3578 (-1699)
Viola 3641 (-1762)
Sim. Sh. 3696 (-1817)
Sim. Sd. 3722 (-1843)
Arb. 3754 (-1875)
RTD 3759 (-1880)

CASING:


8 5/8" set @ 332' W/200 sx. 40/60
Pozmix, 2% Gel, 3% CC

4 1/2" set @ 3756' W/150 sx. 40/60
Pozmix, 18% salt, 5# Gilsonite per sack

A F F I D A V I T

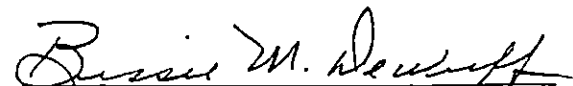
STATE OF KANSAS)
COUNTY OF BERTON) ss

GREG DAVIDSON of lawful age, does swear and state that the facts and statements herein are true and correct to the best of his knowledge.


Greg Davidson

Subscribed and sworn to before me this 16th day of August 1991.

My Commission expires: 5-20-93


Notary Public: Bessie M. DeWerff

OCT 28 1991



DRILLER'S WELL LOGCONSERVATION DIVISION
Wichita, KansasCOMMENCED: 7-27-91
COMPLETED: 8-03-91L. D. DRILLING, INC.
CURTIS #1
NW NW SW Sec. 19-T22S-R12W
Stafford County, KS.

0 - 332	Surface
.332 -1176	Red Bed
1176 -1940	Shale
1940 -2360	Lime & Shale
2360 -3285	Shale & Lime
3285 -3759	Lime & Shale
3759	RTD

ELEVATION: 1874 GR 1879 KB

FORMATION DATA: (sample)

Anhy.	677-704	(+1202)
Heeb.	3204	(-1325)
Tor.	3223	(-1344)
Douglas	3241	(-1362)
Brn. Lime	3343	(-1464)
LKC	3357	(-1478)
B K/C	3578	(-1699)
Viola	3641	(-1762)
Sim. Sh.	3696	(-1817)
Sim. Sd.	3722	(-1843)
Arb.	3754	(-1875)
RTD	3759	(-1880)

CASING:8 5/8" set @ 332' W/200 sx. 40/60
Pozmix, 2% Gel, 3% CC4 1/2" set @ 3756' W/150 sx. 40/60
Pozmix, 18% salt, 5# Gilsonite per sackA F F I D A V I TSTATE OF KANSAS)
COUNTY OF BERTON) ssGREG DAVIDSON of lawful age, does swear and state that the facts and statements
herein are true and correct to the best of his knowledge.
Greg DavidsonSubscribed and sworn to before me this 16th day of August 1991.My Commission expires: 5-20-93
Notary Public: Bessie M. DeWerff