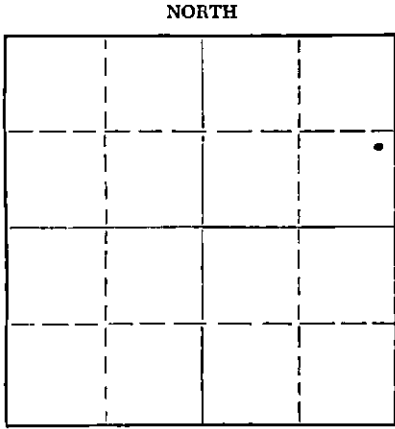


Give All Information Completely
Make Required Affidavit
Mail or Deliver Report to:
Conservation Division
State Corporation Commission
212 North Market, Insurance Bldg.
Wichita, Kansas

WELL PLUGGING RECORD



Locate well correctly on above Section Plat

Stafford County, Sec. 15 Twp. 22 Rge. 14 (W) (W)
Location as "NE/CNW%SW%" or footage from lines NE SE NE
Lease Owner High Plains Production Co.
Lease Name ~~XXXXXXXXXX~~ Harms Well No. 1
Office Address 300 Insurance Bldg., Wichita, Kansas
Character of Well (completed as Oil, Gas or Dry Hole) Dry Hole
Date well completed 13 September 19 63
Application for plugging filed 13 September 19 63
Application for plugging approved 13 September 19 63
Plugging commenced 13 September 19 63
Plugging completed 13 September 19 63
Reason for abandonment of well or producing formation Dry Hole

If a producing well is abandoned, date of last production 19
Was permission obtained from the Conservation Division or its agents before plugging was commenced? Yes

Name of Conservation Agent who supervised plugging of this well Harold Hollis
Producing formation _____ Depth to top _____ Bottom _____ Total Depth of Well 3660 Feet
Show depth and thickness of all water, oil and gas formations.

OIL, GAS OR WATER RECORDS

CASING RECORD

FORMATION	CONTENT	FROM	TO	SIZE	PUT IN	PULLED OUT

Describe in detail the manner in which the well was plugged, indicating where the mud fluid was placed and the method or methods used in introducing it into the hole. If cement or other plugs were used, state the character of same and depth placed, from _____ feet to _____ feet for each plug set.

Filled hole with heavy mud to 230'. Set plug and 1/2 sack of hulls and 25 sacks of cement thru drill pipe.

Filled hole with mud to 40', set plug, hulls and 15 sacks of cement. ~~XXXXXXXXXX~~ Put 2 sacks cement in rat hole.

2 set 11-1-63

(If additional description is necessary, use BACK of this sheet)

Name of Plugging Contractor Burt Drilling Co.
Address Great Bend, Kansas

STATE OF KANSAS, COUNTY OF BARTON, ss.
Duke C. Burt (employee of owner) or (owner or operator) of the above-described well, being first duly sworn on oath, says: That I have knowledge of the facts, statements, and matters herein contained and the log of the above-described well as filed and that the same are true and correct. So help me God.

(Signature) *Duke C. Burt*
1823 Washington, Great Bend, Kansas (Address)

SUBSCRIBED AND SWORN TO before me this 23rd day of September, 1963

My commission expires *Oct. 15, 1967* Notary Public.



HIGH PLAINS PRODUCTION CO.
300 Insurance Bldg.
Wichita, Kansas

Well: Harms No. 1
Commenced R.D.: 9/ 3/63
Completed R.D.: 9/13/63
Total Depth: 3,660' D.F.
Casing: 237' of 8 5/8" 8 rd thd 20#

Sec. 15-22-14
Stafford County, Kansas
Elevation:
Initial Prod.: D & A
Contractor: BURT DRILLING
COMPANY

Strata	Depth
Sand	0- 190'
Shale	190- 300
Shale, Sand & redbed	300- 826
Anhydrite	826- 870
Shale & shells	870-1306
Salt, shale & anhydrite	1306-1725
Shale w/lime streaks	1725-2045
Lime & shale	2045-2210
Shale w/lime streaks	2210-2278
Shale & lime	2278-2450
Shale w/lime streaks	2450-2777
Lime & shale	2777-3015
Lime	3015-3145
Shale & lime	3145-3181
Lime w/ shale streaks	3181-3265
Lime	3265-3305
Shale (Heebner)	3305-3309
Lime & shale	3309-3343
Shale & sand	3343-3430
Lime (Brown)	3430-3440
Lime (Lansing)	3440-3441
Lime	3441-3660


RECEIVED
STATE CORPORATION COMMISSION

NOV 1 1963

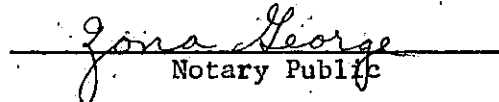
CONSERVATION DIVISION
Wichita, Kansas

I hereby certify that the above is a true and correct log of said well as reflected by daily reports.

BURT DRILLING COMPANY



Signed and sworn to in my presence this 19 day of September, 1963.


Notary Public

My Commission Expires: August 26, 1965