

STATE OF KANSAS  
STATE CORPORATION COMMISSION

WELL PLUGGING RECORD

Give All Information Completely  
Make Required Affidavit  
Mail or Deliver Report to  
Conservation Division  
State Corporation Comm.  
245 North Water  
Wichita, KS 67202

Stafford County, Sec. 25 Twp. 22 Rge. 14 E/W  
Location as "NE/CNW 1/4 SW 1/4" or footage from lines  
NW SE SW

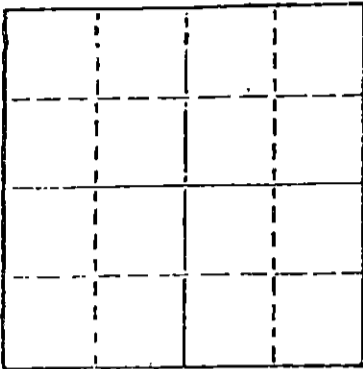
Lease Owner Griggs Oil, Inc.  
Lease Name Howell Well No. 1  
Office Address 1625 KSB&T Bldg., Wichita, KS. 67202  
Character of Well (Completed as Oil, Gas or Dry Hole)  
Dry Hole

Date Well completed 8-30 1980  
Application for plugging filed 8-30 1980  
Application for plugging approved 8-30 1980  
Plugging commenced 8-30 1980  
Plugging completed 8-30 1980  
Reason for abandonment of well or producing formation  
Dry hole

If a producing well is abandoned, date of last production  
19

Was permission obtained from the Conservation Division or  
its agents before plugging was commenced? Yes

Name of Conservation Agent who supervised plugging of this well Bill Owen  
Producing formation \_\_\_\_\_ Depth to top \_\_\_\_\_ Bottom \_\_\_\_\_ Total Depth of Well 3880'  
Show depth and thickness of all water, oil and gas formations.



Locate well correctly on above  
Section Plot

OIL, GAS OR WATER RECORDS

CASING RECORD

FORMATION	CONTENT	FROM	TO	SIZE	PUT IN	PULLED OUT
		0	349'	8 5/8"	8 jts.	-0-

Describe in detail the manner in which the well was plugged, indicating where the mud fluid was placed and the method or methods used in introducing it into the hold. If cement or other plugs were used, state the character of same and depth placed, from \_\_\_\_\_ feet to \_\_\_\_\_ feet for each plug set.

Heavy mud from TD to 540' 40 sack plug,  
heavy mud to 330' 40 sack plug,  
heavy mud to 40' bridge and 10 sacks, 10  
sacks in rat hole. Plug down @8:00 P.M.  
8/30/80. Cementing by Allied.

9-5-80

RECEIVED  
STATE CORPORATION COMMISSION  
SEP - 5 1980  
CONSERVATION DIVISION  
Wichita, Kansas

(If additional description is necessary, use BACK of this sheet)

Name of Plugging Contractor Venture Drilling Inc.,

STATE OF Kansas COUNTY OF Sedgwick  
James G. Collins (employee of owner) or (owner or operator)

of the above-described well, being first duly sworn on oath, says: That I have knowledge of the facts, statements, and matters herein contained and the log of the above-described well as filed and that the same are true and correct. So help me God.

(Signature)


1625 KSB&T Bldg. Wichita KS 67202


(Address)

SUBSCRIBED AND SWORN TO before me this 2nd day of September, 1980

Virginia Lee Smith Notary Public.

August 25, 1984





September 3, 1980

SUITE 1625 KSB&T BLDG. 125 NORTH MARKET WICHITA, KANSAS 67202 (316) 267-1550

Operator  
 Griggs Oil Inc.  
 Suite 1625 KSB&T Building  
 Wichita, Kansas 67202

CONTRACTOR  
 Venture Drilling, Inc.  
 Suite 1625, KSB&T Building  
 Wichita, Kansas 67202

HOWELL #1  
 NW SE SW Section 25-22-14W  
 Stafford County, Kansas

Commenced: 8-22-80  
 Completed: 8-30-80

Well Log

0 - 133	Shale
133 - 350	Shale
350 - 1174	Red Bed
1174 - 1716	Lime & Shale
1716 - 1900	Lime & Shale
1900 - 1950	Lime & Shale
1950 - 2255	Lime & Shale
2255 - 2480	Lime & Shale
2480 - 2780	Lime & Shale
2780 - 3023	Lime & Shale
3020 - 3235	Lime & Shale
3235 - 3425	Lime & Shale
3425 - 3540	Lime & Shale
3540 - 3632	Lime & Shale
3632 - 3645	Lime & Shale
3645 - 3694	Lime & Shale
3694 - 3721	Lime & Shale
3721 - 3832	Lime & Shale
3832 - 3853	Lime & Shale
3853 - 3880	Lime & Shale
3880 - TD	

Casing Program  
 Ran 8 jts. of 8 5/8", 24# used casing.  
 Set @349'. Cemented with 300 sks common  
 3% c.c. 2% gel. Plug down @10:00 P.M.  
 8-22-80

RECEIVED  
 STATE CORPORATION COMMISSION  
 SEP - 5 1980  
 CONSERVATION DIVISION  
 WICHITA, KANSAS

Plugged hole with heavy mud from TD to 540'  
 40 sk plug, heavy mud from 330' 40 sk plug,  
 heavy mud to 40' bridge and 10 sacks, 10  
 sacks in rat hole. Plug down @8:00 P.M.  
 8/30/80.

CERTIFICATION

STATE OF KANSAS )  
 ) SS:  
 COUNTY OF SEDGWICK )

I, Virginia Lee Smith of VENTURE DRILLING INC., upon oath state that the above and foregoing is a true and correct copy of the Driller's Log of the above named well.

*Virginia Lee Smith*  
 Virginia Lee Smith