

STATE OF KANSAS  
STATE CORPORATION COMMISSION

WELL PLUGGING RECORD

OR  
FORMATION PLUGGING RECORD

Give All Information Completely  
Make Required Affidavit  
Mail or Deliver Report to:  
Conservation Division  
State Corporation Commission  
806 Postoff Building  
Wichita, Kansas

Strike out upper line  
when reporting plug-  
ging off formations.

Stafford County, Sec. 36 Twp. 23 Rge. (E) 11 (W)

Location as "NE 1/4 NW 1/4 SW 1/4" or footage from lines NE 1/4 NW 1/4 NE 1/4

Lease Owner The Derby Oil Company

Lease Name Smart Well No. 2

Office Address Wichita, Kansas.

Character of Well (completed as Oil, Gas or Dry Hole) Dry Hole

Date well completed June, 24 1944

Application for plugging filed June 26 1944

Application for plugging approved June 27 1944

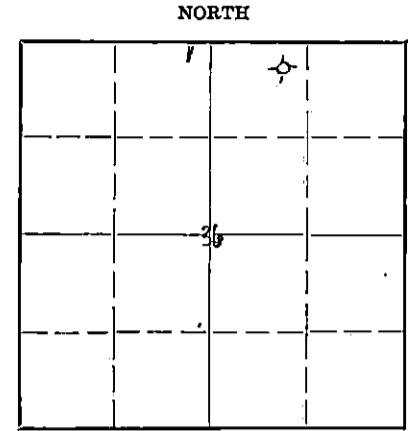
Plugging commenced Sept. 2, 1944

Plugging completed Sept. 9 1944

Reason for abandonment of well or producing formation Non Productive.

If a producing well is abandoned, date of last production 19

Was permission obtained from the Conservation Division or its agents before plugging was commenced? Yes



Locate well correctly on above Section Plat

Name of Conservation Agent who supervised plugging of this well Ruel Durkee

Producing formation Depth to top Bottom Total Depth of Well 3732 Feet

Show depth and thickness of all water, oil and gas formations.



OIL, GAS OR WATER RECORDS

CASING RECORD

Formation	Content	From	To	Size	Put In	Pulled Out
				8 5/8	244'	None
				5 1/2	3694'	2847'

Describe in detail the manner in which the well was plugged, indicating where the mud fluid was placed and the method or methods used in introducing it into the hold. If cement or other plugs were used, state the character of same and depth placed, from feet to feet for each plug set.

3732' To 3550' Rock, Sand, Cement  
3550' To 3535' Mud  
3535' To 3505' Cement  
3505' To 240' Mud.  
240' To 200' Rock & Cement  
200' To 10' Mud.  
10' To Base of cellar, Cement



(If additional description is necessary, use BACK of this sheet)  
Correspondence regarding this well should be addressed to The Derby Oil Company  
Address Wichita, Kansas

STATE OF Kansas, COUNTY OF Sedgwick, ss.

S. E. Banks (employee of owner) or (owner or operator) of the above-described well, being first duly sworn on oath, says: That I have knowledge of the facts, statements, and matters herein contained and the log of the above-described well as filed and that the same are true and correct. So help me God.

(Signature) S. E. Banks  
Wichita, Kansas  
(Address)

SUBSCRIBED AND SWORN to before me this 22 day of September, 1944.

My commission expires July, 31, 1947  
Notary Public.

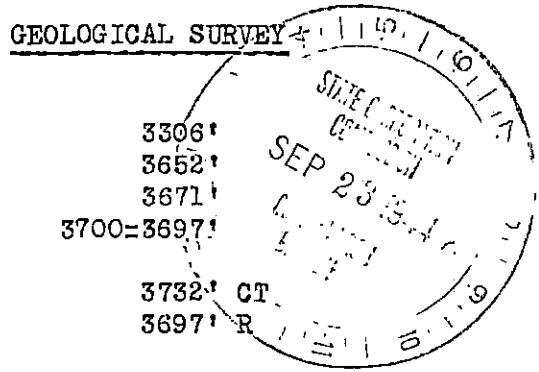
Record of Well No. 2  
 Location: NE NW NE  
 Contractor: Sharon Drlg. Co.  
 Drilling Commenced: 5-7-44  
 Elevation: 1802

Farm: Smart  
 Sec. 36 Twp. 23 Rge. 11W  
 County: Stafford  
 State: Kansas  
 Drilling Completed: 5-23-44

CASING RECORD

size	feet	kind	weight
8 5/8"	244'		200 sax bulk cement
5 1/2"	3694'	OD	14# 100 sax bulk cement

Formation	Bottom	Formation	Bottom
Sand	0- 160		
Red Bed	- 480		
Anhydrite	- 505		
Shale & Shells	- 980		
Shale & Salt	-1185		
Shale & Shells	-1285		
Broken Lime	-1795		
Sand	-1820		
Broken Lime	-1900		
Lime	-1960		
Shale & Lime	-2030		
Lime	-2065		
Shale & Shells	-2075		
Shale	-2190		
Broken Lime	-2238		
Shale & Shells	-2340		
Shale	-2560		
Broken Lime	-2710		
Lime	-2765		
Shale	-2818		
Lime	-3140		
Lime & Shale	-3180		
Sand	-3205		
Shale	-3311		
Lime	-3525		
Lime & Shale	-3605		
Shale	-3630		
Lime & Shale	-3670		
Shale	-3674		
Lime	-3688		
Lime & Chert	-3700		
Lime	-3732		



Tops:  
 Lansing 3306'  
 Misner 3652'  
 Viola 3671'  
 3700=3697'  
 Total Depth 3732' CT  
 Total Depth 3697' R

DP DD 3710, stain oil 3708' 500A @ 3710' bail  
 1/2 BO plus 1 BWPH 2 hr. DD 3732' 2000A 600# press.  
 Swab 2 1/2 B fluid per hr. 2 hr. 75% wtr. SD 12 hr.  
 240' fluid. Swab 1 1/2 BO plus 2 3/4 BW & swab  
 down. Swab 5 1/2 BO plus 15 BW 15 hrs.  
 Perf. 66/3569-94 500A. Perf. 51/3648-67, swab  
 12 hrs. 1/2 BWPH. Perf. 11/3521-32, 12/3527-31  
 no shows.

D&A

3697  
 2000  
 15  
 5

PLUGGING  
 FILL 36 23 110  
 BOOK PAGE 12 LINE 45