

15-185-11234-0000

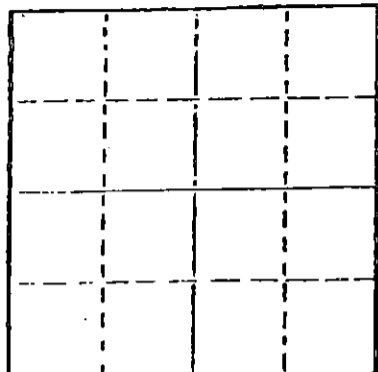
STATE OF KANSAS
STATE CORPORATION COMMISSION

WELL PLUGGING RECORD

Give All Information Completely
Make Required Affidavit
Mail or Deliver Report to
Conservation Division
State Corporation Comm.
245 North Water
Wichita, KS 67202

Stafford County, Sec. 36 Twp. 23 Rge. 11 E/W
Location as "NE/CNW/SW" or footage from lines
C E/2 NW NW

Lease Owner Stelbar Oil Corporation, Inc.
Lease Name Sturgeon #1 Well No. _____
Office Address Wichita, Kansas
Character of Well (Completed as Oil, Gas or Dry Hole) _____



Locate well correctly on above
Section Plot

Date Well completed _____ 19____
Application for plugging filed _____ 19____
Application for plugging approved _____ 19____
Plugging commenced 1/4/78 19____
Plugging completed 1/10/78 19____
Reason for abandonment of well or producing formation
depleted. _____

If a producing well is abandoned, date of last production _____ 19____

Was permission obtained from the Conservation Division or
its agents before plugging was commenced? yes

Name of Conservation Agent who supervised plugging of this well Owens
Producing formation _____ Depth to top _____ Bottom _____ Total Depth of Well 3770
Show depth and thickness of all water, oil and gas formations.

OIL, GAS OR WATER RECORDS

CASING RECORD

FORMATION	CONTENT	FROM	TO	SIZE	PUT IN	PULLED OUT
				10-3/4	309	none
				7"	3770	3088'

Describe in detail the manner in which the well was plugged, indicating where the mud fluid was placed and the method or methods used in introducing it into the hold. If cement or other plugs were used, state the character of same and depth placed, from _____ feet to _____ feet for each plug set.

Sanded to 3740' and ran 7 sacks cement. Loaded hole with salt water, shot pipe at 2996', 2804', 2606', 2423', 2198', 2102', pulled 70 joints. Pumped 3 sacks hulls, 25 sacks gel, plug and 150 sacks cement.

PLUGGING COMPLETE.

(If additional description is necessary, use BACK of this sheet)

Name of Plugging Contractor KELSO CASING PULLING
CHASE, KANSAS

STATE OF KANSAS COUNTY OF RICE, ss.
R. DARRELL KELSO (employee of owner) or (owner or operator)
of the above-described well, being first duly sworn on oath, says: That I have knowledge of the facts, statements, and matters herein contained and the log of the above-described well as filed and that the same are true and correct. So help me God.

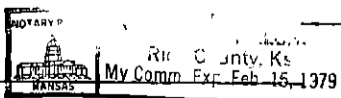
(Signature) R. Darrell Kelso
CHASE, KANSAS

(Address) _____

SUBSCRIBED AND SWORN TO before me this 16th day of Jan., 19 78

Margaret Melcher
Notary Public.

My commission expires _____
RECEIVED
STATE CORPORATION COMMISSION



JAN 18 1978
CONSERVATION DIVISION
Wichita, Kansas

1-18-78

15-185-11234-0000

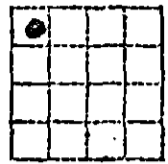
WELL LOG BUREAU - KANSAS GEOLOGICAL SOCIETY
412 Union National Bldg., Wichita, Kansas

Company - EASON OIL CO.
Farm - Sturgeon No. 1.

SEC. 36 T. 23 R. 11 W
C E/2 NW NW

Total Depth. 3770'
Comm. 1-14-45 Comp. 2-11-45
Shot or Treated.
Contractor. Mercury Drlg. Co.
Issued. 7-21-45 Rotary - 0-3752

County. Stafford
KANSAS



CASING:
10 3/4" 309' Cem.
7" 3770' Cem.

Elevation. _____
Production. Pot. 211 B
plus 20 BW

Figures Indicate Bottom of Formations.

sand	90
red bed	315
red bed & shale	785
shale shells salt	1407
shale & shells	1515
lime	1840
shale sdy	1860
lime	1905
shale	1915
lime	2110
shale & shells	2130
shale & lime	2225
lime	2288
shale & shells	2370
shale & lime	2442
lime	2464
lime & shale	2545
lime	3230
shale	3364
lime	3403
lime & chert	3446
lime	3656
lime & shale	3684
lime	3698
cherty lime	3716
lime & chert	3747
lime & shale	3768
shale	3770
Total Depth	

RECEIVED
STATE CORPORATION COMMISSION
SEP 28 1977
CONSERVATION DIVISION
Wichita, Kansas