

STATE OF KANSAS  
STATE CORPORATION COMMISSION  
200 Colorado Derby Bldg.  
Wichita, Kansas 67202

Form CP-4  
Rev. 12-15-80

WELL PLUGGING RECORD

Give All Information Completely  
Make Required Affidavit

COUNTY Stafford SEC 22 TWP. 22S RGE. 12W E/W  
Location as in quarters or footage from lines:

100' W of N/2 NW NW


Locate Well  
correctly on above  
Section Platt.

Lease Owner Rains & Williamson Oil Co., Inc.  
Lease Name Ukens = Well No. #1  
Office Address 435 Page Court 220 W. Douglas Wichita, Ks. 67202  
Character of Well (Completed as Oil, Gas or Dry Hole):  
Date Well Completed  
Application for plugging filed  
Plugging commenced 9-11-81  
Plugging completed 9-16-81  
Reason for abandonment of well or producing formation

Depleted

Was permission obtained from the Conservation Division or it's  
Agent's before plugging was commenced? yes

Name of Conservation Agent who supervised plugging of this well J.H. Metz 9-21-81

Producing formation Depth to top bottom 3700'

Show depth and thickness of all water, oil and gas formations.

OIL, GAS OR WATER RECORDS

Formation	Content	From	To	Size	Put In	Produced Out
				8-5/8"	<del>XXXXX</del> 246'	none
				4-1/2"	3698'	2618

RECEIVED  
STATE CORPORATION COMMISSION  
SEP 23 1981  
WICHITA, KANSAS  
CONSERVATION DIVISION

Describe in detail the manner in which the well was plugged, indicating where the mud  
fluid was placed and the method or methods used in introducing it into the hold. If cement  
or other plugs were used, state the character of same and depth placed, from \_\_\_\_\_ feet  
to \_\_\_\_\_ feet for each plug set.

Moved on location, pumped 35 sacks cement on bottom and pushed plug to 2950'. Took  
stretch, shot casing @2835', 2725' and 2609'. Pulled a total of 60 joints of pipe.  
Plugged well with 5 sacks hulls, 25 sacks gel, 8-5/8" plug, 140 sacks 50/50 pos, 3% cc.  
Plugging completed.

(If additional description is necessary, use BACK of this sheet)


Name of Plugging Contractor Kelso Casing Pulling

STATE OF Kansas COUNTY OF Rice, ss.  
R. Darrell Kelso (employee of owner) or (owner or operator) of the  
above-described well, being first duly sworn on oath, says: That I have knowledge of the  
facts, statements, and matters herein contained and the log of the above-described well as  
filed and that the same are true and correct. So help me God.

(Signature) R. Darrell Kelso  
R. Darrell Kelso  
(Address)

SUBSCRIBED AND SWORN TO before me this 18th day of September, 1981

My Commission expires:



Irene Hoover  
Notary Public.

DRILLER'S LOG

COMPANY: Rains & Williamson Oil Co., Inc. SEC. 22 T. 22S R. 12W  
 WELL NAME: Ukens #1 LOC. 100' W of N/2 NW NW  
 COUNTY: Stafford  
 RIG NO. #7  
 TOTAL DEPTH 3700' ELEVATION 1859 GL 1864 KB  
 COMMENCED: 10-22-77 COMPLETED: 11-1-77  
 CONTRACTOR: Rains & Williamson Oil Co., Inc.

CASING RECORD:

SURFACE: 8 5/8" @ 246' w/200 sx. common, 2% gel, 3% cc.

PRODUCTION: 4 1/2" @ 3698' w/200 sx. 60/40 poz., 2% gel, 18% salt and 3/4 of 1% CFR2.


LOG


(Figures Indicate Bottom of Formations)

Sand & Shale	180
Shale	248
Shale & Sand	1575
Shale & Lime	1746
Shale	1940
Shale & Lime	3118
Lime	3700
<u>ROTARY TOTAL DEPTH</u>	<u>3700</u>

STATE OF Kansas )  
 COUNTY OF Sedgwick ) SS:

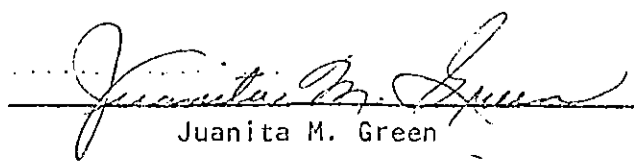
I, Wilson Rains, President of Rains & Williamson Oil Co., Inc.  
 upon oath state that the above and foregoing is a true and correct copy of the log of the  
Ukens #1 well.

  
 \_\_\_\_\_  
 Wilson Rains



Subscribed and sworn to before me this 3 day of November, 1977.

My Appointment Expires:  
10-4-79

  
 \_\_\_\_\_  
 Juanita M. Green