

WELL PLUGGING RECORD

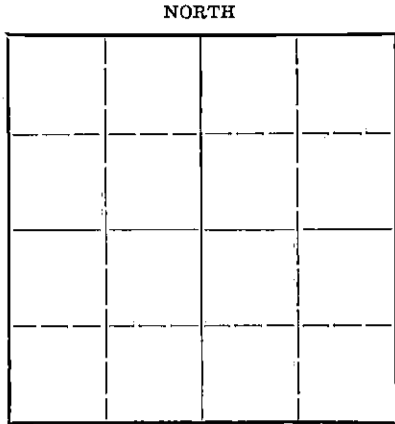
OR

FORMATION PLUGGING RECORD

Strike out upper line
when reporting plug-
ging off formations.

Give All Information Completely
Make Required Affidavit
Mail or Deliver Report to:
Conservation Division
State Corporation Commission
800 Bittling Building
Wichita, Kansas

Stafford County. Sec. 22 Twp. 22 Rge. (E) 12 (W)
Location as "NE 1/4 NW 1/4 SW 1/4" or footage from lines. NE 1/4 NE 1/4 SE 1/4
Lease Owner. Musgrove Petroleum Corporation
Lease Name. Hall Well No. 1
Office Address. 407 K.F.H. Building, Wichita 2, Kansas
Character of Well (completed as Oil, Gas or Dry Hole). Dry Hole
Date well completed. 11-14 19 47
Application for plugging filed. 11-26-47 19
Application for plugging approved. 11-28-47 19
Plugging commenced. 2-19-48 19
Plugging completed. 2-26-48 19
Reason for abandonment of well or producing formation. Dry



Locate well correctly on above
Section Flat

If a producing well is abandoned, date of last production. 19
Was permission obtained from the Conservation Division or its agents before plugging was com-
menced? Conservation Division

Name of Conservation Agent who supervised plugging of this well. C. D. Stough
Producing formation. Depth to top. Bottom. Total Depth of Well. 3688 Feet
Show depth and thickness of all water, oil and gas formations.

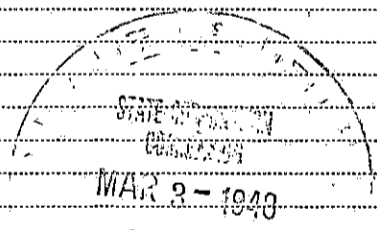
OIL, GAS OR WATER RECORDS

CASING RECORD

Formation	Content	From	To	Size	Put In	Pulled Out
				5 1/2"	3686'	2595'

Describe in detail the manner in which the well was plugged, indicating where the mud fluid was placed and the method or methods used in introducing it into the hold. If cement or other plugs were used, state the character of same and depth placed, from feet to feet for each plug set.

Dumped 6 sacks of cement on bottom of hole (3688'). Got 27 foot fillup.
Shot pipe at 2595'. Pulled 2595 feet of 5 1/2" pipe from hole.
Filled hole with circulating mud from circulating pit (Rotary reserve) to
bottom of surface pipe. Dumped 13 sacks of cement in bottom of surface
pipe. Filled surface pipe from top of cement to within 10 feet of top
of hole with mud. Dumped 10 sacks of cement in top of hole to finish
plugging operation.



3-348

(If additional description is necessary, use BACK of this sheet)

Correspondence regarding this well should be addressed to. Musgrove Petroleum Corporation
Address. 407 K.F.H. Building
Wichita 2, Kansas

STATE OF KANSAS, COUNTY OF SEDGWICK, ss.
F. C. Musgrove, employee or owner or (owner or operator) of the above-described well,
being first duly sworn on oath, says: That I have knowledge of the facts, statements, and matters herein contained and the log of the above-
described well as filed and that the same are true and correct. So help me God.


(Signature) F. C. Musgrove

407 K.F.H. Bldg., Wichita 2, Kansas
(Address)

SUBSCRIBED AND SWORN TO before me this 2nd day of March, 19 48

Madeline Girrel
Notary Public.

My commission expires December 5, 1951



-1 CONTINUED FROM PAGE 1-

Operator Musgrave Petroleum Corp., Inc. Well Name Hall No. 1
 Location SE 1/4 Sec. 22-24-182.
 Well Name West Noyen County Stafford State Oklahoma
 Commencement Date 10-31-47 Completion Date 11-14-47

LOG NO. 1884

Elevation 1864'
 All measurements from the top of rotary casing.

DEPTH	FORMATION	DEPTH FROM VEGETAL
0	224 Shale-Block	
825	637 Re bed-Shale	
637	668 Anhydrite	
668	670 Shale-Shells	
670	1100 Shale-Shells	1100' - 0'
1130	1470 Shale-Shells	
1400	1650 Shale-Shells	
1650	1860 Lime-Shale	
1688	1700 Lime-Shale	
1700	1778 Lime-Shale	
1778	1931 Lime-Shale	
1931	2400 Lime-Shale	
2040	2098 Lime-Shale	
2098	2211 Lime-Shale	
2708	2530 Lime-Shale	
2730	2481 Shale-shells	
2481	2570 Shale-Shells	
2570	2680 Lime-Shale	
2680	2778 Lime-Shale	
2778	2880 Lime-Shale	2880' - 0'
2880	2991 Lime-Shale	
2991	3045 Lime	
3045	3111 Lime	
3111	3171 Lime	
3225	3245 Lime-shale	
3245	3371 Lime	
3371	3407 Lime	
3407	3485 Lime	
3485	3520 Lime	
3530	3571 Lime	
3571	3581 Lime-short	
3580	3681 Lime-Shale	
3681	3880 Lime	
3880	3881 Lime	

LOGGING LEFT IN LINE AREA
 Run 266.08' (10 lbs.) 8-1/2" casing.
 Set 368.06 (12 lbs.) 8-1/2" casing.
 ()
 ()

The undersigned certifies that to the best of his knowledge and belief, the above facts are true and correct.

Subscribed and sworn to before me on this 17th day of November, 1947.
 By W. J. Cook, Notary Public.
 June 13, 1951

PLUGGING
 FILE SEC 22-24-182
 BOOK PAGE 1 LINE 18