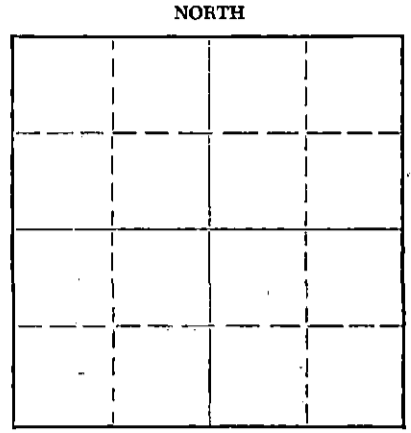


STATE OF KANSAS
STATE CORPORATION COMMISSION

WELL PLUGGING RECORD

Give All Information Completely
Make Required Affidavit
Mail or Deliver Report to:
Conservation Division
State Corporation Commission
211 No. Broadway
Wichita, Kansas

Stafford County, Sec. 7 Twp. 22S Rge. 14 (E) (W)



Locate well correctly on above Section Plat

Location as "NE/CNW/SW" or footage from lines SE NW SW
Lease Owner Chief Drilling Co., Inc.
Lease Name Smith Well No. 1
Office Address Ferrell Building - Great Bend, Kansas
Character of Well (completed as Oil, Gas or Dry Hole) Dry Hole
Date well completed 5/5 19 57
Application for plugging filed 5/6 19 57
Application for plugging approved 19
Plugging commenced 19
Plugging completed 19
Reason for abandonment of well or producing formation Dry Hole

If a producing well is abandoned, date of last production 19
Was permission obtained from the Conservation Division or its agents before plugging was commenced? Russell Brundridge - Herington, Kansas

Name of Conservation Agent who supervised plugging of this well same
Producing formation Depth to top Bottom Total Depth of Well 3810 Feet
Show depth and thickness of all water, oil and gas formations.

OIL, GAS OR WATER RECORDS				CASING RECORD		
FORMATION	CONTENT	FROM	TO	SIZE	PUT IN	PULLED OUT
				8 5/8"	320'	None

Describe in detail the manner in which the well was plugged, indicating where the mud fluid was placed and the method or methods used in introducing it into the hole. If cement or other plugs were used, state the character of same and depth placed, from feet to feet for each plug set.

Set plug @ 270', 1/3 sack of hulls, mixed 20 sacks cement through drill pipe. Fill hole with heavy mud, set plug @ 20', 1/3 sack hulls, mixed 5 sack of cement.

Name of Plugging Contractor self (If additional description is necessary, use BACK of this sheet)
Address

STATE OF Kansas COUNTY OF Barton, ss.
V. Richard Hoover, President (employee of owner) or (owner or operator) of the above-described well, being first duly sworn on oath, says: That I have knowledge of the facts, statements, and matters herein contained and the log of the above-described well as filed and that the same are true and correct. So help me God.
CHIEF DRILLING CO., INC. by (Signature) V. Richard Hoover
Ferrell Building - Great Bend, Kansas (Address)

SUBSCRIBED AND SWORN TO before me this 6th day of May, 19 57
Carmen Reinhardt Luber Notary Public.
My commission expires Jan. 26, 1959
STATE OF KANSAS COMMISSION

PLUGGING
FILE SEC 7 T 22 R 14W
BOOK PAGE 11 LINE 24

MAY 7 1957 5-7-57
CONSERVATION DIVISION
Wichita, Kansas

W E L L L O G

No. 1 Smith

Chief Drilling Co., Inc.
Ferrell Building
Great Bend, KansasElevation: 1957 GR
1959 DF
1962 KBNo. 1 Smith
SE NW SW Sec. 7-22-14W
Stafford County, KansasCommenced: 4/26/57
Completed: 5/5/57

DRY AND ABANDONED



Contractor: Chief Drilling Co., Inc.
Rotary: O - 3810' T.D.Casing Record: 320' 8 5/8" 18# Spiral weld casing with 250 sacks
cement and 5 sacks calcium chloride; cement circu-
lated.Figures Indicate Bottoms of
FormationsFormation Tops & Minus

Sand & Clay	0	-	320
Sand & Red Bed	320	-	420
Shale & Shells	420	-	605
Red Bed & Shale	605	-	900
Anhydrite	900	-	915
Shale & Shells	915	-	1775
Shale & Lime	1775	-	2465
Shale & Shells	2465	-	2930
Shale & Lime	2930	-	3498
Lime	3498	-	3810 T.D.

Heebner	3353	-	1391
Brown Lime	3474	-	1512
Lansing	3484	-	1522
Conglomerate	3778	-	1816
Viola	3792	-	1830

State of Kansas)
County of Barton)I hereby certify that the above is a true and correct copy of
Driller's Log of well drilled in the SE NW SW of Sec. 7-22-14W,
Stafford County, Kansas, to the best of my knowledge and belief.

CHIEF DRILLING CO., INC.


V. Richard Hoover, President
Subscribed to and sworn to before me this 6th day of May,
1957.

Carmen Reinhardt Leiker, Notary Public
My commission expires:
Jan. 26, 1959

PLUGGING			
FILE	SEC. 7	T. 22	R. 14W
BOOK	PAGE 11	LINE	24

RECEIVED
STATE CORPORATION COMMISSION

MAY 7 - 1957

CONSERVATION DIVISION
Wichita, Kansas