

STATE OF KANSAS  
STATE CORPORATION COMMISSION

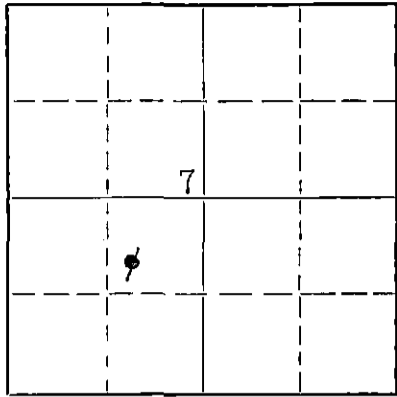
Give All Information Completely  
Make Required Affidavit  
Mail or Deliver Report to:  
Conservation Division  
State Corporation Commission  
800 Biting Building  
Wichita, Kansas

WELL PLUGGING RECORD

Stafford County. Sec. 7 Twp. 22S Rge. (E) 14 (W)

Location as "NE/CNW/SW" or footage from lines SW 1/4 NE 1/4 SW 1/4  
Lease Owner Birmingham-Bartlett Drilling Co.  
Lease Name Smith "A" Well No. 1  
Office Address 300 Kaufman Building, Wichita 2, Kansas  
Character of Well (completed as Oil, Gas or Dry Hole) Oil Well  
Date well completed January 27 19 53  
Application for plugging filed May 31 19 53  
Application for plugging approved June 1 19 53  
Plugging commenced June 22 19 53  
Plugging completed June 30 19 53  
Reason for abandonment of well or producing formation Oil production from all zones depleted.  
If a producing well is abandoned, date of last production April 30 19 53  
Was permission obtained from the Conservation Division or its agents before plugging was commenced? Yes

NORTH



Locate well correctly on above Section Plat

Name of Conservation Agent who supervised plugging of this well M. A. Rives  
Initial Producing formation Viola Depth to top 3775 Bottom ? Total Depth of Well 3884 Feet in  
Arbuckle, but no shows so plugged back to Viola.  
Show depth and thickness of all water, oil and gas formations.  
Viola production depleted & Plugged Back to Lansing in February, 1953. Perforated with 51 OIL, GAS OR WATER RECORDS shots from 3689' to 3702' CASING RECORD

FORMATION	CONTENT	FROM	TO	SIZE	PUT IN	PULLED OUT
				8-5/8"	293'	None
				5-1/2"	3879'	3157'58"

Describe in detail the manner in which the well was plugged, indicating where the mud fluid was placed and the method or methods used in introducing it into the hole. If cement or other plugs were used, state the character of same and depth placed, from 3883 feet to surface feet for each plug set.  
Hole filled with chat from 3640 to 3600; placed 5 sacks of cement with dump bailer to form cement plug from 3600 to 3560; hole filled with mud from 3560 to surface by having Sun Cementing Company pump in 20 sacks of mud and 85 sacks of cement.

Plugging completed by Sun Cementing Co.

(If additional description is necessary, use BACK of this sheet)

Name of Plugging Contractor Barnes and Sons  
Address Russell, Kansas


STATE OF KANSAS COUNTY OF SEDGWICK  
Chas. H. Keevert, Production Superintendent of Birmingham-Bartlett Drilling Co., part owner & operator of the above-described well, being first duly sworn on oath, says: That I have knowledge of the facts, statements, and matters herein contained and the log of the above-described well as filed and that the same are true and correct. So help me God.

(Signature) Chas. H. Keevert  
2517 17th Street, Great Bend, Kansas (Address)

SUBSCRIBED AND SWORN TO before me this 20th day of July 19 53.

Vivian J. Ginger Notary Public.  
STATE CORPORATION COMMISSION

My commission expires November 29, 1954.



JUL 21 1953 7-21-53  
CONSERVATION DIVISION  
Wichita, Kansas

SMITH "A" #1 WELL

LOCATION: SW $\frac{1}{4}$  NE $\frac{1}{4}$  SW $\frac{1}{4}$       SPUDDED: 1-7- 53  
 Section 7-22S-14W  
 Stafford County, Kansas      COMPLETED: 1-21-53

OPERATOR and  
 CONTRACTOR: Birmingham-Bartlett Drilling Co.

SURFACE CASING: 8-5/8" casing cemented at 293'  
 with 325 sacks cement

OIL STRING: 5-1/2" casing cemented at 3879'  
 with 125 sacks cement

L O G

(Figures indicate bottom of formation)

0 - 100	Sand
160	Shale
220	Sand
293	Shale and shells
400	Red bed
890	Sand
900	Anhydrite
1460	Shale and shells
1700	Shale and lime
1735	Broken lime
1900	Lime and shale
2185	Broken lime
2283	Lime and shale
2435	Broken lime and shale
2705	Shale and shells
2860	Shale and Lime streaks
3160	Shale and lime
3390	Lime
3420	Shale
3495	Shale and lime
3770	Lime
3785	Conglomerate
3820	Lime and chert
3874	Shale and lime
3877	Shale
3879	Arbuckle
3880	Total Depth - Corrected.

The undersigned, Richard Hindery, one of the partners of Birmingham-Bartlett Drilling Co., hereby certifies that the above is a true and correct log of the formations encountered in drilling the Smith "A" No. 1 Well as shown in the daily drilling reports.

BIRMINGHAM-BARTLETT DRILLING CO.


By

Richard Hindery

Subscribed and sworn to before me  
 this 23rd day of January, 1953.

Beverly Kassar  
 Notary Public

My commission expires October 2, 1954.



RECEIVED  
 STATE CORPORATION COMMISSION

JUL 21 1953

CONSERVATION DIVISION  
 Wichita, Kansas