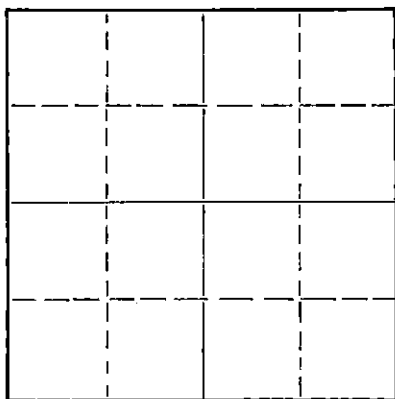


STATE OF KANSAS
STATE CORPORATION COMMISSION

WELL PLUGGING RECORD

Give All Information Completely
Make Required Affidavit
Mail or Deliver Report to:
Conservation Division
State Corporation Commission
806-Bitting Building
Wichita, Kansas

NORTH



Locate well correctly on above
Section Plat

Stafford County. Sec. 21 Twp. 22 Rge. 13 (E) W (W)
Location as "NE/CNW&SWK" or footage from lines NW/4 NW/4 SE/4
Lease Owner Stearns Petroleum Co.
Lease Name Stearns Petroleum Inc-Hahn Well No. 1
Office Address Russell, Kansas.
Character of Well (completed as Oil, Gas or Dry Hole) _____
Date well completed _____ 19____
Application for plugging filed _____ 19____
Application for plugging approved _____ 19____
Plugging commenced Dec 21 19 55
Plugging completed Dec. 26 19 55
Reason for abandonment of well or producing formation _____

If a producing well is abandoned, date of last production _____ 19____
Was permission obtained from the Conservation Division or its agents before plugging was commenced? Yes.

Name of Conservation Agent who supervised plugging of this well R.M. Brudege
Producing formation _____ Depth to top _____ Bottom _____ Total Depth of Well 3902 Feet
Show depth and thickness of all water, oil and gas formations.

OIL, GAS OR WATER RECORDS

CASING RECORD

FORMATION	CONTENT	FROM	TO	SIZE	PUT IN	PULLED OUT

Describe in detail the manner in which the well was plugged, indicating where the mud fluid was placed and the method or methods used in introducing it into the hole. If cement or other plugs were used, state the character of same and depth placed, from 3902 feet to Surface feet for each plug set.

Hole filled with sand from 3902 to 3600 ft; Five sacks of cement placed in hole with dump boiler, forming cement plug from 3600 ft to 3560 ft. Pipe pulled and 20 sacks of mud and 100 sacks of cement pumped into hole with Walliburton dump trucks.

(If additional description is necessary, use BACK of this sheet)

Name of Plugging Contractor Barnes and Sons Pipe Pulling Co
Address Russell, Kansas.

STATE OF Kansas, COUNTY OF Russell, ss.
R. V. Appling (employee of owner) or (owner or operator) of the above-described well, being first duly sworn on oath, says: That I have knowledge of the facts, statements, and matters herein contained and the log of the above-described well as filed and that the same are true and correct. So help me God.



(Signature) R. V. Appling

(Address)

SUBSCRIBED AND SWORN to before me this 3rd day of January, 1956

My commission expires April 5-1958

Notary Public.



HAIN "B" 1

Operator: Stearns Petroleum, Inc.
Contractor: Stearns Petroleum, Inc.
Commencement Date: March 18, 1955
Completion Date: April -11, 1955

Location:
NW NW SE - 21-22S-13W
Stafford County
Kansas

Casing Records:

8 5/8th inch set at 340 feet with 250 sacks cement by Kansas Water Well Company.
5 1/2 inch set at 3900 feet with 100 sacks cement by Stearns Petroleum, Inc.

WELL LOG

Surface Soil	0	3
Sandy Clay	3	25
Sand	25	50
Sand & Gravel	50	260
Sandy Clay	260	282
Red Bed	282	764
Anhydrite	764	785
Shale & Shells	785	1670
Lime & Shale	1670	3275
Lime	3275	3340
Lime & Shale	3340	3470
Lime	3470	3616
Lime & Shale	3616	3656
Lime	3656	3683
Lime & Chert	3683	3777
Lime & Shale	3777	3842
Lime	3842	3900
Total Depth	3900	

STATE OF KANSAS)
) SS:
COUNTY OF RUSSELL)

I hereby certify that the above information is true and correct to the best of my knowledge.

O. G. Stearns
O. G. Stearns, President

SUBSCRIBED AND SWORN to before me, a Notary Public, this 30th day of November, 1955.

Betty Lou Miller
Betty Lou Miller, Notary Public

My Commission Expires
April 5, 1958

PLUGGING
FILE SEC. 21, 22 R. 13W
BOOK PAGE 23 LINE 39