

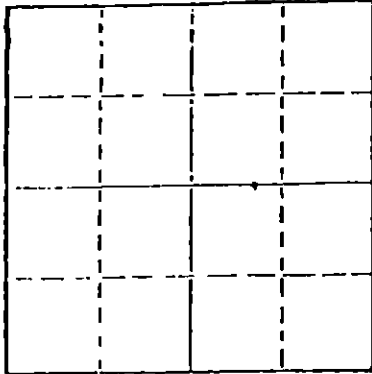
STATE OF KANSAS
STATE CORPORATION COMMISSION

WELL PLUGGING RECORD

Give All Information Completely
Make Required Affidavit
Mail or Deliver Report to
Conservation Division
State Corporation Comm.
245 North Water
Wichita, KS 67202

Stafford County, Sec. 22 Twp. 22S Rge. 13W
Location as "NE/CNW $\frac{1}{4}$ /SW $\frac{1}{4}$ " or footage from lines
NE SE SW

Lease Owner Energy Service Corp.
Lease Name Dunn Well No. 1
Office Address 210 Petroleum Bldg., Wichita, KS 67202
Character of Well (Completed as Oil, Gas or Dry Hole)
Dry Hole



Locate well correctly on above
Section Plat

Date Well completed January 6 1981
Application for plugging filed January 6 1981
Application for plugging approved January 6 1981
Plugging commenced January 6 1981
Plugging completed January 6 1981
Reason for abandonment of well or producing formation

If a producing well is abandoned, date of last production 19

Was permission obtained from the Conservation Division or
its agents before plugging was commenced? Yes

Name of Conservation Agent who supervised plugging of this well Morris Leslie
Producing formation Depth to top Bottom Total Depth of Well 3865
Show depth and thickness of all water, oil and gas formations.

OIL, GAS OR WATER RECORDS

CASING RECORD

FORMATION	CONTENT	FROM	TO	SIZE	PUT IN	PULLED OUT
surface hole	shale	surface	750	8-5/8"	747	none
	cemented with	400 sx	50/50	posmix,	4% gel,	3% cc,
	plug down @	5:45 a.m.	1-31-	81 by	Sun.	

Describe in detail the manner in which the well was plugged, indicating where the mud fluid was placed and the method or methods used in introducing it into the hold. If cement or other plugs were used, state the character of same and depth placed, from feet to feet for each plug set.

Plugged as follows:

40 sx @ 740'

10 sx @ 40' w/solid plug

15 sx in rat hole; 3 sx in water well; State Plugger Morris Leslie

Plug down @ 7 p.m. 2-6-81 by Sun.

(If additional description is necessary, use BACK of this sheet)

Name of Plugging Contractor Husky Drilling Co., Inc. FEB 10 1981 2-10-81

STATE OF KANSAS COUNTY OF SEDGWICK, ss.
Jon T. Williams, Jr. (employee of owner) or (owner or operator)
of the above-described well, being first duly sworn on oath, says: That I have knowledge of the facts, statements, and matters herein contained and the log of the above-described well as filed and that the same are true and correct. So help me God.

(Signature)


200 E. First, Suite 500, Wichita, KS

(Address)

SUBSCRIBED AND SWORN TO before me this 9th day of January, 1981

Geraldine Stewart
Geraldine Stewart Notary Public.

My commission expires January 14, 1985





200 East First, Suite 500
~~800 East First~~
Wichita, Kansas 67202
Phone 316 - 263-7904
Mobile Phone 316 - 793-7859 Unit 7070

February 9, 1981

WELL LOG-----Dunn No. 1
Located: NE SE SW of Sec. 22-22S-13W, Stafford Co., Kansas

OWNER: Energy Service Corp.
ROTARY CONTRACTOR: Husky Drilling Co., Inc.

COMMENCED: January 30, 1981
COMPLETED: February 6, 1981

Rotary Total Depth: 3865'

LOG

0 - 165	Soil, sand & shale
165 - 734	Shale, Red Bed
734 - 769	Anhydrite
769 - 818	Shale
818 - 1445	Red Bed & shale
1445 - 1940	Shale - shells
1940 - 2280	Shale & lime
2280 - 2590	Shale
2590 - 3460	Shale & lime
3460 - 3580	Lime
3580 - 3665	Lime & shale
3665 - 3855	Lime
3855 - 3865	Dolomite


CASING RECORD

Ran 17 jts., new 24#, 8-5/8" casing, tallied 753.97' set @ 747 KB w/400 sx 50-50posmix, 4% gel, 3% cc, plug down @ 5:45 a.m. 1-31-81 by Sun.

Plugged & Abandoned 2-6-81.

I certify the above to be a true and correct copy of the driller's log to the best of my knowledge and belief.

HUSKY DRILLING CO., INC.

By 
Jon F. Williams, Jr.
President

STAMP: RECEIVED FEB 10 1981

FEB 10 1981

STAMP: RECEIVED FEB 10 1981