

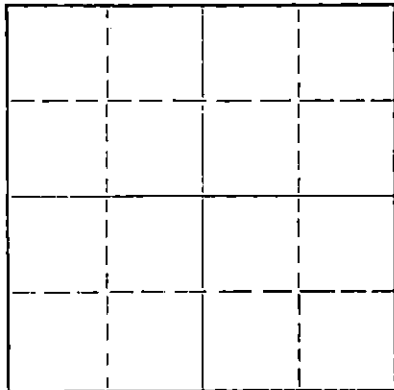
STATE OF KANSAS
STATE CORPORATION COMMISSION

Form CP-4

Give All Information Completely
Make Required Affidavit
Mail or Deliver Report to:
Conservation Division
State Corporation Commission
212 No. Market
Wichita, Kansas 67202

WELL PLUGGING RECORD

Hodgeman County. Sec. 17 Twp. 22S Rge. (E) 22 (W)
Location as "NE/CNW/SW" or footage from lines SE NE
Lease Owner Braden-Deem, Inc.
Lease Name _____ Ewy "B" Well No. 2
Office Address 200 E. First
Character of Well (completed as Oil, Gas or Dry Hole) Oil
Date well completed 8/20 1963
Application for plugging filed 2/6 1974
Application for plugging approved 2/7 1974
Plugging commenced 6/17 1974
Plugging completed 8/13 1974
Reason for abandonment of well or producing formation Non-commercial



Locate well correctly on above Section Plat

If a producing well is abandoned, date of last production Dec. 19 73
Was permission obtained from the Conservation Division or its agents before plugging was commenced? Yes

Name of Conservation Agent who supervised plugging of this well Edgar Eyes
Producing formation Mississippi Depth to top 4511 Bottom 4518 Total Depth of Well 4518 Feet
Show depth and thickness of all water, oil and gas formations.

OIL, GAS OR WATER RECORDS

CASING RECORD

FORMATION	CONTENT	FROM	TO	SIZE	PUT IN	PULLED OUT
				8-5/8"	283'	None
				5-1/2"	4518'	3419

Describe in detail the manner in which the well was plugged; indicating where the mud fluid was placed and the method or methods used in introducing it into the hole. If cement or other plugs were used, state the character of same and depth placed, from _____ feet to _____ feet for each plug set.

Plug off bottom w/5 sks cement
Fill hole w/mud laden fluid
Allied Cementing pumped 15 sks of gel and 110 sacks of cement. Cut off surface pipe 3' under ground level - plugging complete.

RECEIVED
STATE CORPORATION COMMISSION
AUG 23 1974
CONSERVATION DIVISION
Wichita, Kansas
8-23-74

(If additional description is necessary, use BACK of this sheet)
Name of Plugging Contractor Southwest Casing Pulling Co.
Address P. O. Box 522, Great Bend, Kansas 67530

STATE OF Kansas, COUNTY OF Sedgwick, ss.
Doy C. Deem (employee of owner) or (owner or operator) of the above-described well, being first duly sworn on oath, says: That I have knowledge of the facts, statements, and matters herein contained and the log of the above-described well as filed and that the same are true and correct. So help me God.

(Signature) [Signature]
200 E. First, Wichita, Kansas 67202
(Address)

SUBSCRIBED AND SWORN TO before me this 22 day of August, 1974

My commission expires March 21, 1978

[Signature]
Notary Public.

ROTARY DRILLING LOG

OPERATOR: Rains & Williamson Oil Co.
 #2 HWY "B", SE NE
 Section 17-22S-22W
 Hodgeman County, Kansas

CONTRACTOR: Rains & Williamson
 Oil Co.
 COMMENCED: 7-30-63
 COMPLETED: 8-10-63

Remarks: Set 8-5/8" surface casing at 283' with 150 sacks quick cement


Set 5-1/2" production casing at 4511' with 125 sacks common cement.

Formations

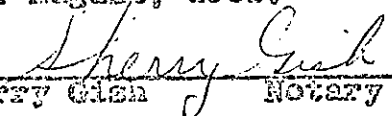
Surface and Post Rock	40'
Shale	195'
Sand and Shale	220'
Shale	540'
Shale and Red Bed	800'
Anhydrite	830'
Shale	905'
Sand	1105'
Shale	1430'
Anhydrite	1475'
Shale and Shells	2225'
Lime and Shale	3240'
Shale and Lime	3865'
Lime and Shale	4010'
Lime	4405'
Lime and Shale	4808'
Lime	4818'
Rotary Total Depth	4518'

RECEIVED
 STATE CORPORATION COMMISSION
 OCT 30 1973
 CONSERVATION DIVISION
 (Wichita, Kansas)

We certify the above log is true and correct to the best of our knowledge and belief.

RAINS & WILLIAMSON OIL CO.

 WILSON RAINS
 Partner

Subscribed and sworn to before me,
 a Notary Public in and for the State
 of Kansas, County of Sedgwick, this
 14th day of August, 1968.


 Sherry Gish Notary Public

My Commission Expires:
 November 8, 1968