


STATE OF KANSAS
STATE CORPORATION COMMISSION

WELL PLUGGING RECORD

Give All Information Completely
Make Required Affidavit
Mail or Deliver Report to
Conservation Division
State Corporation Comm.
245 North Water
Wichita, KS 67202

Stafford County, Sec. 18 Twp. 23S Rge. 12W E/W
Location as "NE/CNW $\frac{1}{4}$ /SW $\frac{1}{4}$ " or footage from lines
SE NW Ne
Lease Owner Pate-Dombaugh Pet & Martin Explorations
Lease Name Cornwell Well No. 1
Office Address 502 Union Center, Wichita, Ks.
Character of Well (Completed as Oil, Gas or Dry Hole)



Dry Hole
Date Well completed June 10 19 77
Application for plugging filed June 10 19 77
Application for plugging approved June 10 19 77
Plugging commenced June 10 19 77
Plugging completed June 10 19 77
Reason for abandonment of well or producing formation

Dry Hole
If a producing well is abandoned, date of last production 19

Was permission obtained from the Conservation Division or its agents before plugging was commenced? Yes

Name of Conservation Agent who supervised plugging of this well Scott
Producing formation Depth to top Bottom Total Depth of Well 3883
Show depth and thickness of all water, oil and gas formations.

OIL, GAS OR WATER RECORDS

CASING RECORD

FORMATION	CONTENT	FROM	TO	SIZE	PUT IN	PULLED OUT
				8 5/8	300.83'	0-

Describe in detail the manner in which the well was plugged, indicating where the mud fluid was placed and the method or methods used in introducing it into the hold. If cement or other plugs were used, state the character of same and depth placed, from feet to feet for each plug set.

Plugged w/35 sx @ 350',
10 sx @ 40' 2 sx in rathole.

RECEIVED
STATE CORPORATION COMMISSION
7-21-77
JUL 21 1977
CONSERVATION DIVISION
Wichita, Kansas

(If additional description is necessary, use BACK of this sheet)


Name of Plugging Contractor B & B Drilling, Inc.
515 Union Center, Wichita, Kansas 67202

STATE OF KANSAS COUNTY OF SEDGWICK, ss.
Bill Lahar (employee of owner) or (owner or operator)

of the above-described well, being first duly sworn on oath, says: That I have knowledge of the facts, statements, and matters herein contained and the log of the above-described well as filed and that the same are true and correct. So help me God.

(Signature) Bill Lahar
515 Union Center, Wichita, Kansas
(Address)

SUBSCRIBED AND SWORN TO before me this 13 day of June, 19 77



My commission expires January 22, 1979

Betty M. Abbott
Betty M. Abbott Notary Public.

DRILLERS LOG

June 13, 1977

15-185-20739-0000

#1 Cornwell
SE NW NE
Sec. 18-23S-12W
Stafford Co., Kansas

OPERATOR: Pate-Dombaugh Petroleum & Martin Explorations
CONTRACTOR: B & B Drilling, Inc.
COMMENCED: June 3, 1977
COMPLETED: June 10, 1977

8 5/8" @ 300.83' w/250 sx

0	210	Surface Clay & Sand
210	300	Shale & Shells
300	2057	Shale
2057	2625	Lime & Shale
2625	2790	Lime
2790	3065	Lime & Shale
3065	3883	Lime
3883		RTD D & A


We certify that the above and foregoing is a true and correct copy of the log on the #1 Cornwell located in Stafford County, Kansas.

B & B DRILLING, INC.

Bill Lahar
Bill Lahar

Subscribed and sworn to before me this 13th day of June, 1977.

Betty M. Abbott
Betty M. Abbott Notary Public



RECEIVED
STATE CORPORATION COMMISSION

JUL 21 1977

CONSERVATION DIVISION
Wichita, Kansas