

15-185-20232-0000

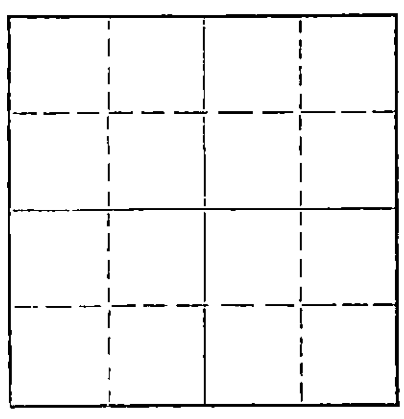
STATE OF KANSAS
STATE CORPORATION COMMISSION

Form CP-4

WELL PLUGGING RECORD

Give All Information Completely
Make Required Affidavit
Mail or Deliver Report to:
Conservation Division
State Corporation Commission
212 No. Market
Wichita, Kansas

NORTH



Locate well correctly on above
Section Plat

Stafford County. Sec. 19 Twp. 23S Rge. (E) 12 (W)
Location as "NE/CNW&SW¼" or footage from lines C SE NE
Lease Owner National Associated Petroleum Company
Lease Name Rosa M. Davis, et al Well No. 1
Office Address Petroleum Building, Tulsa, Oklahoma
Character of Well (completed as Oil, Gas or Dry Hole) Dry Hole
Date well completed December 15, 19 69
Application for plugging filed 19
Application for plugging approved 19
Plugging commenced December 15, 19 69
Plugging completed December 15, 19 69
Reason for abandonment of well or producing formation Dry Hole

If a producing well is abandoned, date of last production 19
Was permission obtained from the Conservation Division or its agents before plugging was commenced? Yes

Name of Conservation Agent who supervised plugging of this well Herman Justus of Nickerson, Kansas
Producing formation Depth to top Bottom Total Depth of Well 3915 Feet
Show depth and thickness of all water, oil and gas formations.

OIL, GAS OR WATER RECORDS

CASING RECORD

FORMATION	CONTENT	FROM	TO	SIZE	PUT IN	PULLED OUT
	Surface	0	243'	8-5/8"	243'	None
	Casing					

Describe in detail the manner in which the well was plugged, indicating where the mud fluid was placed and the method or methods used in introducing it into the hole. If cement or other plugs were used, state the character of same and depth placed, from feet to feet for each plug set.

Heavy Mud from Total Depth to 240 Feet,
Plug and 25 sax Cement; Mud to 40 Feet,
½ sax Halls, Plug Bridged w/Kelly; 10
sax Cement to Base of Cellar; 5 sax
Cement in Rat Hole. Job Completed @ 3:15
P.M. on 12/15/69.

RECEIVED
STATE CORPORATION COMMISSION
DEC 19 1969
CONSERVATION DIVISION
Wichita, Kansas
12-19-69

(If additional description is necessary, use BACK of this sheet)
Name of Plugging Contractor Sage Drilling Co., Inc.
Address 500 Bitting Building, Wichita, Kansas 67202


STATE OF KANSAS, COUNTY OF SEDGWICK, ss.
Wayne W. Kahmeyer of Sage Drilling Co Inc. (employee of owner, contractor or operator) of the above described

well, being first duly sworn on oath, says: That I have knowledge of the facts, statements, and matters herein contained and the log of the above-described well as filed and that the same are true and correct. So help me God.

(Signature) Wayne W. Kahmeyer
500 Bitting Building, Wichita, Kansas
(Address)

Sworn to before me this 16th day of December, 19 69

Louise K. Whitted
Louise K. Whitted - Notary Public.



15-185-20232-0000

DRILLERS LOG

ROSA M. DAVIS, ET AL NO. 1


CASING RECORD:	OPERATOR:	National Associated Petroleum Company	DESCRIPTION:
8-5/8" @ 243' w/150 sax cement	CONTRACTOR:	Sage Drilling Co., Inc.	C SE NE Sec. 19-23S-12W Stafford Co., Kansas
TOTAL DEPTH:	COMMENCED:	December 7, 1969	ELEVATION: 1874 KB
3915'	COMPLETED:	December 15, 1969	

<u>FORMATION</u>	<u>FROM</u>	<u>TO</u>	<u>REMARKS</u>
Top Soil	0	249	
Red Bed	249	707	
Anhydrite	707	730	
Red Bed	730	750	
Shale, Shells & Red Bed	750	1813	
Lime & Shale	1813	2132	
Shale & Lime	2132	2630	
Lime & Shale	2630	3600	
Kansas City Lime	3600	3650	
Lime & Shale	3650	3772	
Viola & Simpson	3772	3835	
Simpson Shale & Sand	3835	3888	
Lime & Shale	3888	3915	D&A

I certify that this is a true and correct copy of the above log to the best of my knowledge.

SAGE DRILLING CO., INC.

By Wayne W. Kahmeyer
Wayne W. Kahmeyer



Subscribed and sworn to before me this 17th day of December, 1969.

Louise K. Whitted
Louise K. Whitted, Notary Public

My commission expires:
November 26, 1970.

RECEIVED
STATE CORPORATION COMMISSION
DEC 19 1969
CONSERVATION DIVISION
Wichita, Kansas