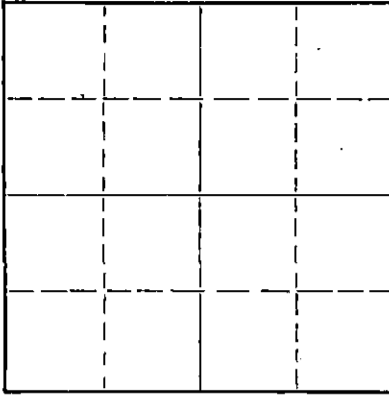


WELL PLUGGING RECORD

Give All Information Completely
Make Required Affidavit
Mail or Deliver Report to:
Conservation Division
State Corporation Commission
800 Bitting Building
Wichita, Kansas

NORTH



Locate well correctly on above
Section Plat

Stafford County. Sec. 23 Twp. 23S Rge. 12W (E) (W)
Location as "NE/CNW%SW%" or footage from lines NW NE NW
Lease Owner Russell Cobb, Jr., Inc.
Lease Name Lydia Thole Well No. 1
Office Address Thompson Bldg., Tulsa, Oklahoma
Character of Well (completed as Oil, Gas or Dry Hole) Dry Hole
Date well completed January 17 19 56
Application for plugging filed January 17 19 56
Application for plugging approved January 17 19 56
Plugging commenced January 17 19 56
Plugging completed January 17 19 56
Reason for abandonment of well or producing formation Dry Hole

If a producing well is abandoned, date of last production _____ 19____
Was permission obtained from the Conservation Division or its agents before plugging was commenced? Yes

Name of Conservation Agent who supervised plugging of this well Mr. Brundridge
Producing formation _____ Depth to top _____ Bottom _____ Total Depth of Well 3850 Feet
Show depth and thickness of all water, oil and gas formations.

OIL, GAS OR WATER RECORDS

CASING RECORD

FORMATION	CONTENT	FROM	TO	SIZE	PUT IN	PULLED OUT
	8 5/8" set	at 192'	with 2	sacks cement,		
			2	sacks Calcium Chloride		

Describe in detail the manner in which the well was plugged, indicating where the mud fluid was placed and the method or methods used in introducing it into the hole. If cement or other plugs were used, state the character of same and depth placed, from _____ feet to _____ feet for each plug set.

Hole filled to 190' with heavy mud, 1/3 sack Hulls, plug at 190' with 20 sacks cement mixed and poured through drillpipe. Hole filled to 35'. Plug, 1/3 sack hulls and 10 sacks cement.

(If additional description is necessary, use BACK of this sheet)

Name of Plugging Contractor Thunderbird Drilling, Inc.
Address 1311 Union National Bank Bldg., Wichita, Kansas

STATE OF KANSAS COUNTY OF SEDGWICK, ss.
Charles W. Aikins, Jr. (employee of owner) or (owner or operator) of the above-described well, being first duly sworn on oath, says: That I have knowledge of the facts, statements, and matters herein contained and the log of the above-described well as filed and that the same are true and correct. So help me God.


(Signature) Charles W. Aikins, Jr.
1311 Union Nat'l. Bank Bldg., Wichita
Kansas (Address)

SUBSCRIBED AND SWORN to before me this 19th day of January, 19 56

My commission expires August 25, 1956

Leta Helm Notary Public.

1-21-56



15-185-00925-0000

RUSSELL COBB, JR., INC.
LYDIA THOLE #1

LOCATION: NW NE NW - Sec. 23,
Twp. 23.S, Rge. 12.W,
Stafford County, Kansas

CONTRACTOR: Thunderbird Drilling, Inc.
1311 Union National Bank Bldg.
Wichita 2, Kansas

SURFACE CASING: 8 5/8" set at 192' with 150
sacks cement, 2 sacks Calcium Chloride

OIL STRING: None

ELEVATION: 1851' K. B.
1848' D. F.
1846' G. L.

COMMENCED: January 6, 1956


COMPLETED: January 17, 1956

WELL LOG


0 -	30	Surface Clay
30 -	130	Sand
130 -	192	Red Bed & Shale
192 -	620	Red Bed
620 -	640	Anhydrite
640 -	1475	Shale & Shells
1475 -	1545	Shale & Lime
1545 -	1850	Broken Lime
1850 -	1985	Lime
1985 -	2325	Shale & Lime
2325 -	2780	Shale & Shells
2780 -	3250	Lime
3250 -	3375	Shale & Lime
3375 -	3660	Lime
3660 -	3710	Shale & Lime
3710 -	3745	Cherty Lime
3745 -	3822	Shale & Lime
3822 -	3850	Lime
3850		Rotary Total Depth

The undersigned, Charles W. Aikins, Jr., an officer of Thunderbird Drilling, Inc., hereby certifies that the above is a true and correct log of the formations encountered in the drilling of the #1 Lydia Thole as shown in the daily drilling reports.

THUNDERBIRD DRILLING, INC.


 Charles W. Aikins, Jr., Pres.

Subscribed and sworn to before me
this 19th day of January, 1956.


 Leta Helm - Notary Public

My commission expires:
August 25, 1956

PLUGGING
 FILE SEC 23, 23R, 12W
 BOX PAGE 32, LINE 23.