

15-195-00138
00138
00975-0000

WELL PLUGGING RECORD

Give All Information Completely
Make Required Affidavit
Mail or Deliver Report to:
Conservation Division
State Corporation Commission
800 Bitting Building
Wichita, Kansas

Stafford County. Sec. 23 Twp. 23 Rge. (E) 12 (W)

Location as "NE/CNW 1/4 SW 1/4" or footage from lines NE 1/4 NW 1/4 NE 1/4

Lease Owner Lewis Drilling Company

Lease Name Moulds Well No. 1

Office Address 607 Union National Bank Bldg., Wichita, Kansas

Character of Well (completed as Oil, Gas or Dry Hole) Dry Hole

Date well completed 6-2 19 53

Application for plugging filed 6-2 19 53

Application for plugging approved 6-5 19 53

Plugging commenced 6-2 19 53

Plugging completed 6-2 19 53

Reason for abandonment of well or producing formation

If a producing well is abandoned, date of last production 19

Was permission obtained from the Conservation Division or its agents before plugging was commenced? Yes

Name of Conservation Agent who supervised plugging of this well Mr. M. A. Rives

Producing formation Depth to top Bottom Total Depth of Well 3880 Feet

Show depth and thickness of all water, oil and gas formations.

OIL, GAS OR WATER RECORDS

CASING RECORD

Formation	Content	From	To	Size	Put In	Pulled Out
				8-5/8"	172'	None

Describe in detail the manner in which the well was plugged, indicating where the mud fluid was placed and the method or methods used in introducing it into the hole. If cement or other plugs were used, state the character of same and depth placed, from feet to feet for each plug set.

Bottom plug @ 170' w/20 Sx Cement
Top plug @ 30' w/10 Sx Cement

(If additional description is necessary, use BACK of this sheet)

Name of Plugging Contractor Lewis Drilling Company

Address 607 Union National Bank Bldg., Wichita, Kansas

STATE OF KANSAS, COUNTY OF SEDGWICK, ss.

L. L. Bailey (employee of owner) or (owner or operator) of the above-described well, being first duly sworn on oath, says: That I have knowledge of the facts, statements, and matters herein contained and the log of the above-described well as filed and that the same are true and correct. So help me God.

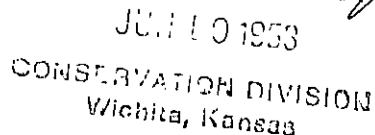
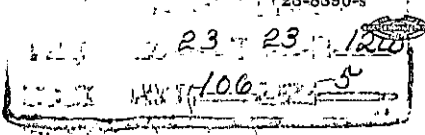
(Signature) L. L. Bailey

607 Union National Bank Bldg., Wichita, Kansas (Address)

SUBSCRIBED AND SWORN to before me this 5th day of June 1953

Arthur P. Herrington
Notary Public.

My commission expires August 20, 1956



6-10-53

WELL LOG

5-185-06138-0000

COMPANY Lewis Drilling Company, et al

SEC. 23 T. 23 R. 12W

FARM Moulds

NO. 1

LOC. NE $\frac{1}{4}$ NW $\frac{1}{4}$ NE $\frac{1}{4}$

TOTAL DEPTH 3880'

COMM. 5-20-53


COMP. 6-2-53

COUNTY Stafford
KANSAS

SHOT OR TREATED

CONTRACTOR Lewis Drilling Company

ISSUED



CASING

20	10
15	EX 8-5/8" 172'
12	6
13	5

ELEVATION 1849 KB


PRODUCTION

FIGURES INDICATE BOTTOM OF FORMATIONS

0 - 145	Surface Clay & Sand
145 - 175	Red Bed
175 - 610	Red Bed & Clay
610 - 640	Anhydrite
640 - 885	Sand & Clay
885 - 1270	Shale
1270 - 1475	Salt & Shells
1475 - 1920	Shale & Lime
1920 - 2200	Lime
2200 - 2540	Shale & Lime
2540 - 2640	Lime
2640 - 3395	Shale & Lime
3395 - 3725	Lime
3725 - 3753	Viola
3753 - 3815	Simpson Shale
3815 - 3880	Arbuckle
3880	T.D.

GEOLOGICAL TOPS

Heebner	3223'
Brown Lime	3343'
Lansing-K.C.	3375'
Conglomerate	3696'
Viola	3712'
Simpson	3753'
Arbuckle	3811'



RECEIVED
STATE CORPORATION COMMISSION
JUN 10 1953
CONSERVATION DIVISION
Wichita, Kansas

State of KANSAS)
County of SEDGWICK) ss:

I, L. L. Bailey of the Lewis Drilling Company

upon oath state that the above and foregoing is a true and correct copy of the log of the Moulds #1 well.

L. L. Bailey

Subscribed and sworn to before me this 8th day of June 1953

My Commission Expires: August 20, 1956

Arthur R. Harrington
NOTARY PUBLIC