

Give All Information Completely
Make Required Affidavit
Mail or Deliver Report to:
Conservation Division
State Corporation Commission
211 No. Broadway
Wichita, Kansas

WELL PLUGGING RECORD

Stafford County, Sec. 14 Twp. 22S Rge. 14 (E) W (W)

Location as "NE/CNW/SW" or footage from lines SE SE NE

Lease Owner Tom Kat, Inc.

Lease Name McBride Well No. 1

Office Address 1125 Wichita Plaza, Wichita, Kansas

Character of Well (completed as Oil, Gas or Dry Hole) D & A

Date well completed 3/30/ 19 65

Application for plugging filed 19

Application for plugging approved 19

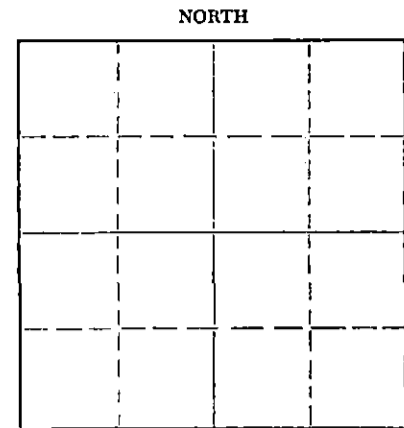
Plugging commenced 3/30/ 19 65

Plugging completed 3/30/ 19 65

Reason for abandonment of well or producing formation No commercial quantities of gas or oil encountered.

If a producing well is abandoned, date of last production 19

Was permission obtained from the Conservation Division or its agents before plugging was commenced?



Name of Conservation Agent who supervised plugging of this well Archie Elving

Producing formation Depth to top Bottom Total Depth of Well 3818 Feet

Show depth and thickness of all water, oil and gas formations.

OIL, GAS OR WATER RECORDS

CASING RECORD

FORMATION	CONTENT	FROM	TO	SIZE	PUT IN	PULLED OUT

Describe in detail the manner in which the well was plugged, indicating where the mud fluid was placed and the method or methods used in introducing it into the hole. If cement or other plugs were used, state the character of same and depth placed, from feet to feet for each plug set.

Heavy mud was put into the hole to a depth of 260', where plug was set and cemented with 25 sacks of cement. Mud was again put into the hole to a depth of 40', where plug was set and cemented with 15 sacks cement.

Surface casing was cut off below ground level and location abandoned.

RECEIVED
STATE CORPORATION COMMISSION
AUG 23 1965
8-23-65
CONSERVATION DIVISION
Wichita, Kansas

(If additional description is necessary, use BACK of this sheet)

Name of Plugging Contractor Tom Kat, Inc.

Address 1125 Wichita Plaza, Wichita, Kansas

STATE OF KANSAS COUNTY OF SEDGWICK ss.
Gerald J. Kathol

(employee of owner) or (owner or operator) of the above-described well, being first duly sworn on oath, says: That I have knowledge of the facts, statements, and matters herein contained and the log of the above-described well as filed and that the same are true and correct. So help me God.

(Signature) Gerald J. Kathol
1125 Wichita Plaza, Wichita, Kansas
(Address)

SUBSCRIBED AND SWORN TO before me this 20th day of August, 1965

My commission expires 1-19-69

Easter Lamont
Notary Public.

DRILLERS LOG

1 McBRIDE

TOM KAT, INC.

SE SE NE, SEC. 14-22S-14W

STAFFORD COUNTY, KANSAS

Commenced: 3/20/65

Completed: 3/30/65

Elevation: 1942 KB


<u>From</u>	<u>To</u>	<u>Description</u>	<u>Remarks</u>
0	406	Shale	275' 8 5/8" Surface Casing
406	1060	Shale & Shells	with 230 sacks Sunset cement.
1060	1700	Shale	
1700	1960	Shale w/Lime Stks.	
1960	2755	Shale & Lime	<u>Tops:</u>
2755	3060	Shale	
3060	3731	Lime & Shale	Top Heebner 3304 -1362
3731	3760	Chert	Top Lansing 3440 -1498
3760	3800	Chert, Lime, & Shale	Base Kansas City 3679 -1737
		Arbuckle	Top Viola 3714 -1772
3800	3818	Arbuckle	Top Simpson 3738 -1796
3818		Total Depth	Top Arbuckle 3795 -1853
			Rotary Total Depth 3818 -1876

I certify to the best of my knowledge and belief, the above represents a true and accurate driller's log of the captioned well.

RECEIVED
STATE CORPORATION COMMISSION

JUL 6 1965

CONSERVATION DIVISION
Wichita, Kansas



Richard C. Davis

STATE OF KANSAS

SS

COUNTY OF SEDGWICK

Subscribed and sworn to before me this 6th day of April, 1965.


Esther Lamone, Notary Public

My Commission Expires: Jan. 19, 1969.