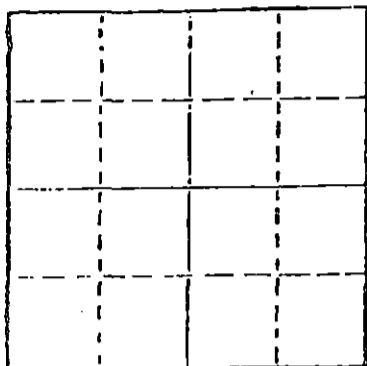


STATE OF KANSAS  
STATE CORPORATION COMMISSION

WELL PLUGGING RECORD

Give All Information Completely  
Make Required Affidavit  
Mail or Deliver Report to  
Conservation Division  
State Corporation Comm.  
245 North Water  
Wichita, KS 67202

Stafford County, Sec. 14 Twp. 22S Rge. 14 ~~XX~~/W  
Location as "NE/CNW $\frac{1}{4}$ SW $\frac{1}{4}$ " or footage from lines  
NE SW NW  
Lease Owner Grgiss Oil, Inc.  
Lease Name Smith Well No. 1  
Office Address 1625 KSB&T Bldg., Wichita KS, 67202  
Character of Well (Completed as Oil, Gas or Dry Hole)



Locate well correctly on above  
Section Plot

Dry Hole  
Date Well completed 11-28 1980  
Application for plugging filed 11-28 1980  
Application for plugging approved 11-28 1980  
Plugging commenced 11-28 1980  
Plugging completed 11-28 1980  
Reason for abandonment of well or producing formation

If a producing well is abandoned, date of last production 19

Was permission obtained from the Conservation Division or its agents before plugging was commenced? Yes

Name of Conservation Agent who supervised plugging of this well Dwane Rankin  
Producing formation Depth to top Bottom Total Depth of Well 3820'  
Show depth and thickness of all water, oil and gas formations.

OIL, GAS OR WATER RECORDS

CASING RECORD

FORMATION	CONTENT	FROM	TO	SIZE	PUT IN	PULLED OUT
		0	271	8 5/8	7 fts.	-0-

Describe in detail the manner in which the well was plugged, indicating where the mud fluid was placed and the method or methods used in introducing it into the hold. If cement or other plugs were used, state the character of same and depth placed, from feet to feet for each plug set.

500' 50 sacks  
300' 30 sacks  
40' 10 sacks  
10 sacks in rat hole  
10 sacks in water well  
110 sacks total, 50/50 posmix, 3% c.c 2% gel.  
By Allied Cemening Co, Plug down @5:00 P.M. 11-28-80

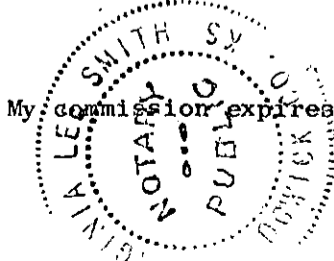
(If additional description is necessary, use BACK of this sheet)

Name of Plugging Contractor Venture Drilling, Inc.

STATE OF Kansas COUNTY OF Sedgwick  
James G. Collins (employee of owner) or  
of the above-described well, being first duly sworn on oath, says: That I have knowledge of the facts, statements, and matters herein contained and the log of the above-described well as filed and that the same are true and correct. So help me God.

(Signature) *James G. Collins*  
1625 KSB&T Bldg., Wichita KS. 67202  
(Address)

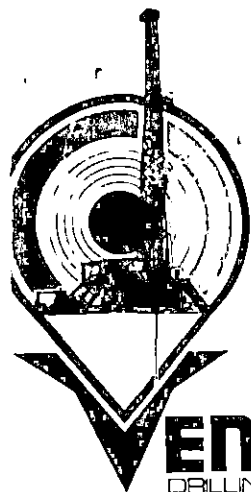
SUBSCRIBED AND SWORN TO before me this 5 day of Jan, 1981



My commission expires August 25, 1984

*Virginia Lee Smith*  
Virginia Lee Smith Notary Public.

November 28, 1980


**VENTURE**

 DRILLING  
INCORPORATED

SUITE 1625 KSB&amp;T BLDG 125 NORTH MARKET WICHITA, KANSAS 67202 (316) 267-1550

Operator
 Griggs Oil, Inc.  
1625 KSB&T Building  
Wichita, Kansas 67202

 SMITH #1  
NE SW NW  
Section 14-22S-14W  
Stafford County, Kansas
Log

0 - 271	Sand & Shale
271 - 630	Sand & Shale
630 - 1445	Shale
1445 - 1851	Shale
1851 - 2150	Shale & Lime
2150 - 2450	Shale & Lime
2450 - 2660	Lime & Shale
2660 - 2855	Lime & Shale
2855 - 3060	Lime & Shale
3060 - 3275	Lime & Shale
3275 - 3373	Lime & Shale
3373 - 3520	Lime & Shale
3520 - 3612	Lime & Shale
3612 - 3655	Lime & Shale
3655 - 3660	Lime & Shale
3660 - 3675	Lime & Shale
3675 - 3796	Lime & Shale
3796 - 3803	Shale
3803 - 3810	Shale
3810	RTD

Drilling Contractor
 Venture Drilling, Inc.  
1625 KSB&T Building  
Wichita, Kansas 67202

 Commenced: 11-18-80  
Completed: 11-28-80
Casing Program
 Ran 7 jts. 8 5/8", new 28# casing.  
Set @271' with 275 sacks common  
cement, 3% c.c 2% gel. Plug down  
at 6:00 A. M. 11-19-80. Sun Cementing.
Plugging information
 @ 500' 50 sacks, 300' 30 sacks  
40' 10 sacks, 10 sacks in rat hole,  
10 sacks in water well, total sacks  
110 50/50 posmix, 3% c.c. 2% gel.  
Plug down @5:00 P.M. 11-28-80.  
By Allied Cementing Co.

 RECEIVED  
STATE OF KANSAS COMMISSION

JAN 6 1981

 CONSERVATION DIVISION  
Wichita, Kansas