

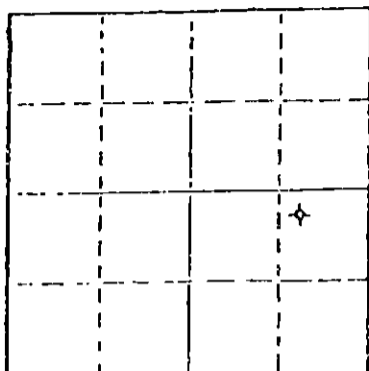
STATE OF KANSAS
STATE CORPORATION COMMISSION

WELL PLUGGING RECORD

Give All Information Completely
Make Required Affidavit
Mail or Deliver Report to
Conservation Division
State Corporation Comm.
245 North Water
Wichita, KS 67202

Stafford County, Sec. 14 Twp. 22S Rge. 14 E/W
Location as "NE/CNW, SW" or footage from lines _____

C NW NE SE
Lease Owner Griggs Oil, Inc.
Lease Name Marmie B Well No. 1
Office Address 1625 Vickers KSB&T Bldg., Wichita, Ks.
Character of Well (Completed as Oil, Gas or Dry Hole) _____



Locate well correctly on above
Section Plot

Dry Hole
Date Well completed 12-30-1981
Application for plugging filed 12-29-1981
Application for plugging approved 12-29-1981
Plugging commenced 12-29-1981
Plugging completed 12-29-1981
Reason for abandonment of well or producing formation _____

If a producing well is abandoned, date of last production _____ 19__

Was permission obtained from the Conservation Division or its agents before plugging was commenced? yes

Name of Conservation Agent who supervised plugging of this well J. H. Metz
Producing formation _____ Depth to top _____ Bottom _____ Total Depth of Well 3810
Show depth and thickness of all water, oil and gas formations.

OIL, GAS OR WATER RECORDS

CASING RECORD

FORMATION	CONTENT	FROM	TO	SIZE	PUT IN	PULLED OUT

Describe in detail the manner in which the well was plugged, indicating where the mud fluid was placed and the method or methods used in introducing it into the hold. If cement or other plugs were used, state the character of same and depth placed, from _____ feet to _____ feet for each plug set.

- 60 sx @ 600'
- 30 sx @ 260'
- 10 sx @ 40' with wooden plug
- 10 sx in rathole through joint of drill pipe.
- 5 sx in Water Well.
- 50/50 POZ, 4% Gel, 3% CC.

(If additional description is necessary, use BACK of this sheet)

Name of Plugging Contractor Allied Cementing.

STATE OF Kansas COUNTY OF Sedgwick, ss.
Virginia L. Smith (employee of ~~XXXXXX~~ or (owner or operator)
of the above-described well, being first duly sworn on oath, says: That I have knowledge of the facts, statements, and matters herein contained and the log of the above-described well as filed and that the same are true and correct. So help me God.

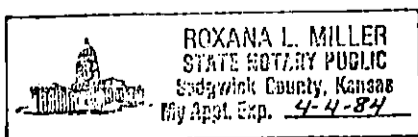
(Signature) Virginia L. Smith
1625 KSB&T Bldg. - Wichita, Ks. 67202
(Address)

SUBSCRIBED AND SWORN TO before me this 25th day of January, 1982

My commission expires April 4, 1984

Roxana L. Miller
Roxana L. Miller, Notary Public.

RECEIVED
STATE CORPORATION COMMISSION



JAN 26 1982
CONSERVATION DIVISION
Wichita Kansas

1-26-82

OPERATOR: Griggs Oil, Inc.

WELL NAME: Marmie B-1 LOCATION: C NW NE SE 14-22S-14W

COUNTY: Stafford STATE: Kansas

WELL COMMENCED: 12-19-1981 WELL COMPLETED: 12-30-1981

ELEVATION: 1929' GL TOTAL DEPTH: 3810'

PRODUCTION: D & A RIG NO: 1

CASING - 8 5/8" 13 Jts. of used 8 5/8", # 28, tallied 258', set @ 263'.
Cemented w. 250 sx of Common, 3% CC, 2% Gel.

5 1/2" --

ALL MEASUREMENTS TAKEN FROM THE TOP OF ROTARY BUSHING:

FROM	TO	FORMATION	DEVIATION FROM VERTICAL	REMARKS
0'	230'	Sand		
230'	270'	Sand & Shale		
270'	585'	Shale & Sand & Redbed		
585'	1027'	Lime & Shale		
1027'	1706'	Shale		
1706'	3810'	Lime & Sahle		

STATE OF KANSAS

COUNTY OF Sedgwick

The undersigned hereby certifies that to the best of his knowledge and belief, the above facts are true and correct.

BIG KAT, INC.

By [Signature]

RECEIVED
STATE OPERATIONAL COMMISSION


JAN 26 1982

Subscribed and sworn to, before me, this 19th day of Jan., 1982

Commission Expires: 4-4-1984

NOTARY PUBLIC

Elfie A. Lacio



CONSERVATION DIVISION
Wichita Kansas