

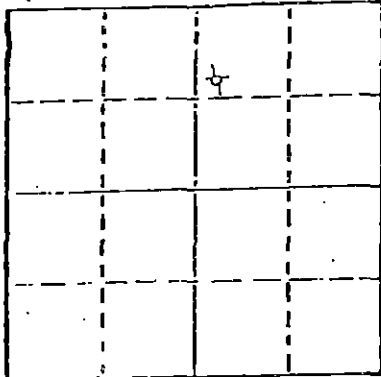
STATE OF KANSAS
STATE CORPORATION COMMISSION

WELL PLUGGING RECORD

Give All Information Completely
Make Required Affidavit
Mail or Deliver Report to
Conservation Division
State Corporation Comm.
245 North Water
Wichita, KS 67202

Stafford County. Sec. 13 Twp. 22S Rge. 14W E/W
Location as "NE/CNW $\frac{1}{4}$ SW $\frac{1}{4}$ " or footage from lines
SW NW NE

Lease Owner VICORP Energy, Inc.
Lease Name Wright Well No. 001
Office Address 1777 S Harrison, Suite 101, Denver, Co 80210
Character of Well (Completed as Oil, Gas or Dry Hole)



Locate well correctly on above
Section Plot

Dry
Date Well completed 11-9 1982
Application for plugging filed 11-8 1982
Application for plugging approved 11-8 1982
Plugging commenced 11-9 1982
Plugging completed 11-9 1982
Reason for abandonment of well or producing formation
Dry

If a producing well is abandoned, date of last production 19

Was permission obtained from the Conservation Division or
its agents before plugging was commenced? Yes

Name of Conservation Agent who supervised plugging of this well Steve Durant
Producing formation Depth to top Bottom Total Depth of Well 3860
Show depth and thickness of all water, oil and gas formations.

OIL, GAS OR WATER RECORDS

CASING RECORD

FORMATION	CONTENT	FROM	TO	SIZE	PWT IN	PULLED OUT
		0	404	8 5/8		

Describe in detail the manner in which the well was plugged, indicating where the mud fluid
was placed and the method or methods used in introducing it into the hold. If cement or other
plugs were used, state the character of same and depth placed, from feet to
feet for each plug set. Plugged: 50 sacks @ 840

STATE CORPORATION COMMISSION

50 sacks @ 420

10 sacks @ 40

10 sacks in rathole

10 sacks in mousehole

Completed 12:15AM 11-9-82

Halliburton Cementing

JAN 10 1983

CONSERVATION DIVISION

Wichita, Kansas

1-10-83

(If additional description is necessary, use BACK of this sheet)

Name of Plugging Contractor DaMac Drilling Inc.
Box 1164, Great Bend, Ks. 67530

STATE OF Kansas COUNTY OF Barton ss.

Martha J. McKown (employee of owner) or (owner or operator) of the above-described
well, being first duly sworn on oath, says: That I have knowledge of the facts, statements, and matters herein contained and the log of the
above-described well as filed and that the same are true and correct. So help me God.

(Signature) Martha J. McKown

Box 1164, Great Bend, Ks. 67530

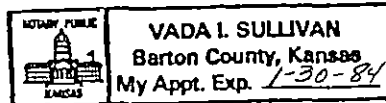
(Address)

Subscribed and sworn to before me this 9th day of Nov. 1982

Vada I. Sullivan

My commission expires

Notary Public.



WELL LOG

COMPANY VICORP Energy, Inc.

SEC. 13 T. 22S R. 14W

FARM Wright

NO. 001

LOC. SW NW NE

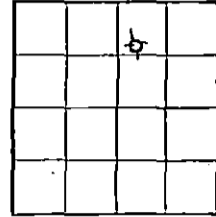
TOTAL DEPTH 3860 RTD

COUNTY Stafford, Ks

COMM. 10-31-82

COMP. 11-9-82

CONTRACTOR DaMac Drilling Inc.



CASING

8 5/8 set @ 404'

ELEVATION

PRODUCTION

P&A

FIGURES INDICATE BOTTOM OF FORMATIONS

Sand, RedBed	0	1856
Lime, Shale	1856	3658
Viola	3658	3725
Lime, Shale, Simpson	3725	3810
Arbuckle	3810	3860 RTD

RECEIVED
STATE CORPORATION COMMISSION

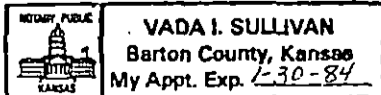
JAN 10 1983

CONSERVATION DIVISION
Wichita, Kansas

State of Kansas }
County of Barton } AS

I, Martha J. McKown of DaMac Drilling Inc.

upon oath state the above and foregoing is a true and correct copy of the log of the Wright #001 well.



Martha J. McKown

Subscribed and sworn to before me this 9th day of Nov. 19 82

My Commission Expires: _____

Vada I. Sullivan
NOTARY PUBLIC