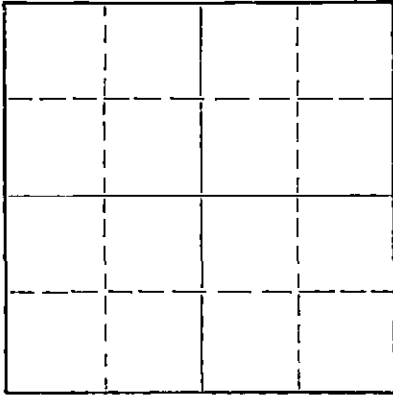


WELL PLUGGING RECORD

Give All Information Completely
Make Required Affidavit
Mail or Deliver Report to:
Conservation Division
State Corporation Commission
800 Bitting Building
Wichita, Kansas

NORTH



Locate well correctly on above
Section Plat

Pawnee County. Sec. 33 Twp. 22 Rge. 15 (E) (W)
Location as "NE/CNWxSWx" or footage from lines SE/4 SE/4 NE/4
Lease Owner Icer Addis
Lease Name Fergus Well No. 1
Office Address Russell, Kansas
Character of Well (completed as Oil, Gas or Dry Hole) Dry Hole
Date well completed 3-10 19 55
Application for plugging filed 3-10 19 55
Application for plugging approved 3-10 19 55
Plugging commenced 3-10 19 55
Plugging completed 3-10 19 55
Reason for abandonment of well or producing formation _____

If a producing well is abandoned, date of last production _____ 19 _____
Was permission obtained from the Conservation Division or its agents before plugging was commenced? Yes

Name of Conservation Agent who supervised plugging of this well M. A. Rives
Producing formation _____ Depth to top _____ Bottom _____ Total Depth of Well 4121 Feet
Show depth and thickness of all water, oil and gas formations.

OIL, GAS OR WATER RECORDS

CASING RECORD

FORMATION	CONTENT	FROM	TO	SIZE	PUT IN	PULLED OUT

Describe in detail the manner in which the well was plugged, indicating where the mud fluid was placed and the method or methods used in introducing it into the hole. If cement or other plugs were used, state the character of same and depth placed, from _____ feet to _____ feet for each plug set.

Heavy Mud to 205'. 1/3 sack hulls.
Halliburton plug - 20 sacks cement.
Mud to 35'. 1/3 sack hulls.
Halliburton plug - 10 sacks cement.

(If additional description is necessary, use BACK of this sheet)


Name of Plugging Contractor Mast Drilling, Inc.
Address Russell, Kansas

STATE OF Kansas, COUNTY OF Pawnee, ss.
Mast Drilling, Inc. (employee of owner) or (owner or operator) of the above-described well, being first duly sworn on oath, says: That I have knowledge of the facts, statements, and matters herein contained and the log of the above-described well as filed and that the same are true and correct. So help me God.

(Signature) James J. Hummel - Secy
Russell, Kan
(Address)

SUBSCRIBED AND SWORN TO before me this 15 day of March, 19 55

My commission expires 8-9-58
Betty Jean Galbraith
Notary Public.



MAR 16 1955
3-16-55
CONSERVATION DIVISION
Wichita, Kansas

OPERATOR: ICER ADDIS-RUSSELL, KANS.

CONTRACTOR: MAST DRILLING, INC.
RUSSELL, KANSASLEASE: FERGUS
SE/4 SE/4 NE/4
Sec. 33-22-15
Pawnee Co., Kansas

COMMENCED: 2-27-55

COMPLETED: 3-10-55

<u>FORMATION</u>	<u>DEPTH</u>
W.O.C.	207
Shale Sand	500
Red Bed Shale	830
Bed Bed	947
Anhydrite	976
Shale	1390
Shale & Shells	1740
Shale	1850
Lime Shale	1905
Lime	2110
Lime Shale	2560
Shale-Lime-Shells	2705
Shale	2950
Shale Lime	3429
Lime	3485
Shale & Lime	3610
Lime	3885
Conglomerate	4000
Coreing Chert	4005
Reamed	4005
Cherty Lime	4030
Coring	4070
Reaming	4070
Shale Lime	4109
Conglomerate	4114
Ash	4121
TOTAL DEPTH	4121

I hereby certify that the above is true and correct to the best of my knowledge.


Jean J. Sherman

STATE OF KANSAS)
)ss
COUNTY OF RUSSELL)

Subscribed and sworn to before me this 15th day of March, 1955.

Betty Jean Galyardt
Notary Public

My Commission expires 8-9-58



RECEIVED
DEPARTMENT OF COMMISSIONER

MAR 16 1955

STATE OF KANSAS
DIVISION