

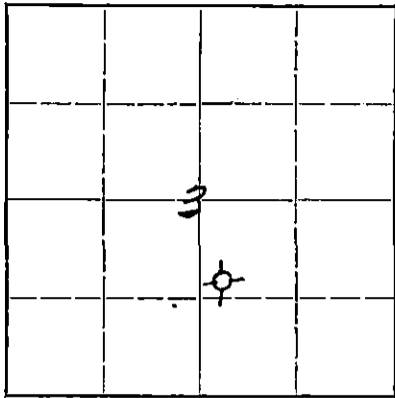
Give All Information Completely  
Make Required Affidavit  
Mail or Deliver Report to:  
Conservation Division  
State Corporation Commission  
800 Biting Building  
Wichita, Kansas

OR

FORMATION PLUGGING RECORD

Strike out upper line  
when reporting plug-  
ging off formations.

NORTH



Locate well correctly on above  
Section Plat

Stafford County. Sec. 3 Twp. 23 Rge. (E) 12 (W)  
Location as "NE $\frac{1}{4}$ NW $\frac{1}{4}$ SW $\frac{1}{4}$ " or footage from lines C-SW NW SE/4  
Lease Owner Armer Drilling Co., Inc.  
Lease Name Dale Well No. 1  
Office Address 306 Insurance Bldg, Wichita, Kans  
Character of Well (completed as Oil, Gas or Dry Hole) Dry hole  
Date well completed March 12, 19 48  
Application for plugging filed March 11 19 48  
Application for plugging approved March 15, 19 48  
Plugging commenced March 16 19 48  
Plugging completed March 16 19 48  
Reason for abandonment of well or producing formation Dry hole  
If a producing well is abandoned, date of last production None 19  
Was permission obtained from the Conservation Division or its agents before plugging was com-  
menced? yes

Name of Conservation Agent who supervised plugging of this well C. D. Stough  
Producing formation Arbuckle Depth to top 3768 Bottom 3820 Total Depth of Well 3820 Feet  
Show depth and thickness of all water, oil and gas formations.

OIL, GAS OR WATER RECORDS


CASING RECORD

Formation	Content	From	To	Size 8 5/8	Put In 2 1/2	Pulled Out None
Kansas City	dry	3304	3529			
Arbuckle	dry	3768	3820			

Describe in detail the manner in which the well was plugged, indicating where the mud fluid was placed and the method or methods used in introducing it into the hold. If cement or other plugs were used, state the character of same and depth placed, from feet to feet for each plug set.

Bottom plug at 239 feet cemented with 15 sacks cement top plug at 12 feet  
cemented with 10 sacks cement to top cellar by order of Mr. Durkee, McPherson, Kans

3-22-48



(If additional description is necessary, use BACK of this sheet)


Correspondence regarding this well should be addressed to Armer Drilling Co., Inc.  
Address 306 Insurance Bldg., Wichita, Kansas

STATE OF Kansas, COUNTY OF Sedgwick, ss.  
M.B. Armer, President (employee of owner) or (owner or operator) of the above-described well,  
being first duly sworn on oath, says: That I have knowledge of the facts, statements, and matters herein contained and the log of the above-  
described well as filed and that the same are true and correct. So help me God.

(Signature) M.B. Armer  
306 Insurance Bldg., Wichita, Kansas  
(Address)

SUBSCRIBED AND SWORN TO before me this 20 day of March 19 48  
Margaret M. Dial  
Notary Public.

My commission expires April 9, 1951



15-185-0266-0000

Company: Armer Drilling Co., Inc.  
Contractor: Armer Drilling Co., Inc.  
Commenced: 2/24/48  
Completed: 3/12/48  
Elevation: 1834'  
Drilled with Rotary Rig #2

Farm: Dale #1  
Location C-SW NW SE/4  
Sec. 3-23-12W,  
Stafford County, Kansas  
Casing Record:  
248' - 8 5/8" - 250 Sax


DRY & ABANDONED

Figures below indicate bottoms

Sand	130
Shale & Red Bed	160
Shale	238
Red Bed, Sand & Shells	685
Shale & Shells	1185
Salt	1325
Shale & Shells	1485
Shale & Lime	1890
Lime & Shale	1960
Lime	2090
Lime & Shale	2185
Shale & Lime	2270
Lime & Shale	2365
Shale & Lime	2465
Shale	2535
Shale & Shells	2640
Shale	2750
Shale & Lime	2948
Lime Broken & Shale	3030
Lime	3185
Bro, Lime	3235
Shale	3300
Lime	3450
Lime & Shale	3484
Lime	3580
Lime & Shale	3614
Lime	3630
Lime & Shale	3670
Lime	3820 T.D. - Rotary

Top - Heebner	3143
" - Brown Lime	3283
" - Lansing	3304
Base- K.C.	3554
Top - Viola	3639
" - Simpson	3659
" - Arbuckle	3768

I hereby certify that this is a true and correct log of the above described well as shown by the drilling reports.



ARMER DRILLING COMPANY, INC.  
By M. B. Armer

STATE OF KANSAS )  
                          ) SS  
COUNTY OF SEDGWICK )

Subscribed and sworn to before me, a Notary Public, in and for said County and State this 18th day of March, 1948.

Margaret M. Kial  
Notary Public

My commission expires: April 9, 1951

**PLUGGING**  
FILE SEC 3 T 23R 17W  
BOOK PAGE 7 LINE 29