

STATE OF KANSAS
STATE CORPORATION COMMISSION

WELL PLUGGING RECORD

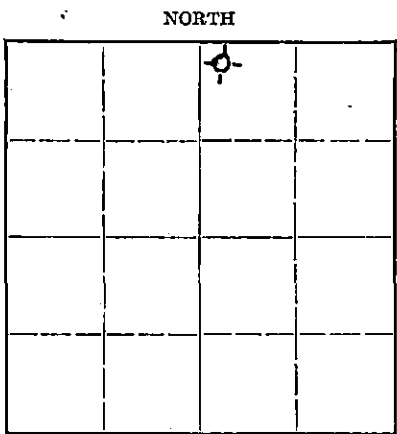
Give All Information Completely
Make Required Affidavit
Mail or Deliver Report to:
Conservation Division
State Corporation Commission
300 Bitting Building
Wichita, Kansas

OR

FORMATION PLUGGING RECORD

Strike out upper line
when reporting plug-
ging of formations.

Stafford County. Sec. *11* Twp. *23* Rge. *12* (W)
Location as "NE 1/4 NW 1/4 SW 1/4" or footage from lines
Lease Owner *Alpin and Royalty Co*
Lease Name *Well* Well No. *1*
Office Address *300 Bitting Bldg Wichita Ks*
Character of Well (completed as Oil, Gas or Dry Hole) *Dry*
Date well completed *June 24 47* 19
Application for plugging filed *June 24 47* 19
Application for plugging approved *June 24 47* 19
Plugging commenced *June 24 47* 19
Plugging completed *June 24 47* 19
Reason for abandonment of well or producing formation *Dry*



Locate well correctly on above
Section Plat

Name of Conservation Agent who supervised plugging of this well *John Lewis St Bend*
Producing formation..... Depth to top..... Bottom..... Total Depth of Well *3710* Feet
Show depth and thickness of all water, oil and gas formations.

OIL, GAS OR WATER RECORDS


CASING RECORD

Formation	Content	From	To	Size	Put In	Pulled Out
				<i>8 5/8</i>	<i>2.15'</i>	<i>None</i>

Describe in detail the manner in which the well was plugged, indicating where the mud fluid was placed and the method or methods used in introducing it into the hold. If cement or other plugs were used, state the character of same and depth placed, from..... feet to..... feet for each plug set.

*Filled hole with heavy mud
to 2.10' set wood plug 15' and
cement and sand fill hole to 70'
set wood plug at 70' mud & dump
to set cement and sand cement to
bottom collar*

7-2-47




(If additional description is necessary, use BACK of this sheet)
Correspondence regarding this well should be addressed to *Burton Dyer*
Address *Central Bldg Wichita Ks*

STATE OF *Kansas* COUNTY OF *Barton*, ss.
Lynn Dyer (employee of owner) or (owner or operator) of the above-described well,
being first duly sworn on oath, says: That I have knowledge of the facts, statements, and matters herein contained and the log of the above-described well as filed and that the same are true and correct. So help me God.

(Signature) *Lynn Dyer*
Bx 380 St Bend Ks (Address)

SUBSCRIBED AND SWORN to before me this *26* day of *June*, 19*47*
H. C. Colegrove Notary Public.

My commission expires *Oct. 28, 1948*



15-185-12475-0000

Company — ALPINE OIL & ROYALTY CO., INC.
Farm — HILL No. 1

SEC. 11 T. 23 R 12 W
NWc SE


Total Depth 3710'
Comm. 6-11-47 Comp. 6-24-47
Shot or Treated
Contractor
Issued

County — Stafford, Kansas

CASING:
8 5/8" 215' Com. 2/125 str.

Figures indicate Bottom of Formations

Sand	0-130
Red bed	585
Anhydrite	605
Red bed & shale	1350
Shale & shells	1385
Lime & shale	1645
Lime hrd	1720
Lime	1840
Shale	1860
Lime	2025
Lime brkn	2310
Shale	2320
Shale & Shells	2430
Lime brkn	2540
Lime & Shale	2610
Shale & shells	2700
Lime brkn	2830
Lime	2850
shale & shells	2870
Lime brkn	2960
Lime	3015
Lime & shale	3080
Lime	3165
Lime & shale	3315
Lime	3580
Chert & shale	3626
Lime & shale	3645
Shale	3660
Sand & shale	3683
Lime	3710
Total Depth.	
Tops:	
Lansing	3285
Viola	3586
Simpson	3595
Arbuckle	3680 1/2



I, Dwight J. Wilson, Secretary & Treasurer,
of the Alpine Oil & Royalty Co., Inc.
certify that to the best of my knowledge,
the above log is true and correct.

Dwight J. Wilson

Subscribed and sworn to before me this
1st day of July, 1947.

Jaye Hummel
Notary Public

My Commission expires Nov. 22, 1950.

PLUGGING
FILE SEC 11 T 23 R 12 W
BOOK PAGE 17 LINE 35