

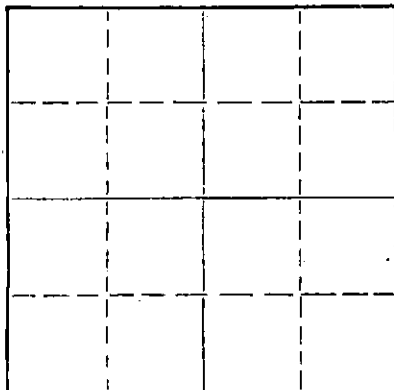
STATE OF KANSAS
STATE CORPORATION COMMISSION

Form CP-4

Give All Information Completely
Make Required Affidavit
Mail or Deliver Report to:
Conservation Division
State Corporation Commission
P. O. Box 17027
Wichita, Kansas 67217
NORTH

WELL PLUGGING RECORD

_____ Hodgeman _____ County, Sec. 8 Twp. 22 Rge. 22 (E) _____ (W)
Location as "NE/CNW/SW" or footage from lines C SW SE
Lease Owner Specter Pipe & Supply Co., Inc.
Lease Name Miller Estate Well No. 7
Office Address Box 169 Russell, Kansas
Character of Well (completed as Oil, Gas or Dry Hole) oil
Date well completed 9-27-62 19____
Application for plugging filed May 26, 1973 19____
Application for plugging approved May 30, 1973 19____
Plugging commenced _____ 7/11 19 73
Plugging completed _____ 8/9 19 73
Reason for abandonment of well or producing formation depleted



Locate well correctly on above
Section Flat

If a producing well is abandoned, date of last production _____ 19____
Was permission obtained from the Conservation Division or its agents before plugging was com-
menced? Yes

Name of Conservation Agent who supervised plugging of this well Edgar Eves
Producing formation Mississippi Depth to top 4549 Bottom 4550ft. Total Depth of Well 4560 Feet
Show depth and thickness of all water, oil and gas formations.

OIL, GAS OR WATER RECORDS

CASING RECORD

FORMATION	CONTENT	FROM	TO	SIZE	PUT IN	PULLED OUT
				8 5/8"	259'	0
				5 1/2"	4550'	2563'

Describe in detail the manner in which the well was plugged, indicating where the mud fluid was placed and the method or methods used in introducing it into the hole. If cement or other plugs were used, state the character of same and depth placed, from _____ feet to _____ feet for each plug set.


Filled with sand from 4560' to 4540'. Run 5 sacks cement from 4540' to 4515'.
Pumped 6 sacks gel mud & 120 sacks cement to plug well.

RECEIVED
STATE CORPORATION COMMISSION
AUG 17 1973
CONSERVATION DIVISION
Wichita, Kansas
8-17-73

(If additional description is necessary, use BACK of this sheet)
Name of Plugging Contractor Glenn's Pipe Pulling Co.
Address Box 156 Ellinwood, Kansas 67526

STATE OF Kansas, COUNTY OF Russell, ss.
Specter Pipe & Supply, Inc. (employee of owner) or (owner or operator) of the above-described well, being first duly sworn on oath, says: That I have knowledge of the facts, statements, and matters herein contained and the log of the above-described well as filed and that the same are true and correct. So help me God.

(Signature) _____
_____ (Address)



_____ 19 73
Kenneth J. Nuss
Kenneth J. Nuss Notary Public.

15083-10234-0000

WELL LOG BUREAU--KANSAS GEOLOGICAL SOCIETY
508 East Murdock, Wichita, Kansas

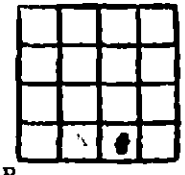
Company- SUNRAY OIL CO.
Farm- Miller Estate No. 7

SEC. 8 T. 22 R. 22W
C SW SE

Total Depth. 4560'
Comm. 9-15-62 Comp. 9-27-62

County Hodgeman
KANSAS

Shot or Treated.
Contractor. Garvey Drilling Co.
Issued. 3-9-63



CASING:
8 5/8" 259' cem w/200 sx.
5 1/2" 4550' cem w/100 sx.

Elevation. 2315' RB

Production. 96 BOPD, NW

Figures Indicate Bottom of Formations.

surface clay, sand, shale & shells	259
shale	530
shale & red bed	856
anhydrite	870
shale & red bed	940
sand	1130
shale & red bed	1375
red bed	1485
anhydrite	1524
shale & shells	2175
shale & lime	2420
lime	2738
shale & lime	3413
lime & shale	3575
shale & lime	3855
lime	4553
lime & chert	4560 RTD
Total Depth	

TOPS: LOG	
Heebner	3883
Toronto	3900
Douglas	3914
Lansing	3940
Base Kansas City	4237
Marmaton	4310
Fort Scott	4399
Cherokee	4457
Mississippi	4549

RECEIVED
STATE CORPORATION COMMISSION
MAY 29 1963
CONSERVATION DIVISION
Wichita, Kansas