

STATE OF KANSAS  
STATE CORPORATION COMMISSION

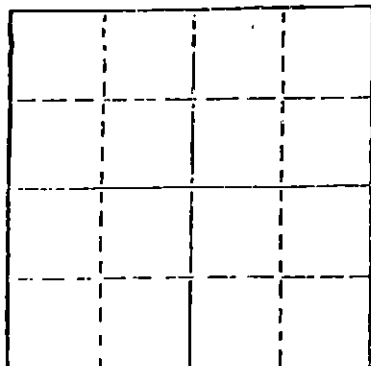
WELL PLUGGING RECORD

15-079-20425-0000

Give All Information Completely  
Make Required Affidavit  
Mail or Deliver Report to  
Conservation Division  
State Corporation Comm.  
245 North Water  
Wichita, KS 67202

Harvey County, Sec. 10 Twp. 22S Rge. 2W E/W  
Location as "NE/CNW $\frac{1}{4}$ SW $\frac{1}{4}$ " or footage from lines  
C of NW SW

Lease Owner Phillips Petroleum Co.  
Lease Name Schlender "A" #1 Well No. \_\_\_\_\_  
Office Address Box 287, Great Bend, Ks. 67530  
Character of Well (Completed as Oil, Gas or Dry Hole) \_\_\_\_\_



Locate well correctly on above  
Section Plat

Date Well completed \_\_\_\_\_ 19\_\_\_\_  
Application for plugging filed \_\_\_\_\_ 19\_\_\_\_  
Application for plugging approved \_\_\_\_\_ 19\_\_\_\_  
Plugging commenced 12/24/80 \_\_\_\_\_ 19\_\_\_\_  
Plugging completed 12/31/80 \_\_\_\_\_ 19\_\_\_\_  
Reason for abandonment of well or producing formation \_\_\_\_\_

Depleted  
If a producing well is abandoned, date of last production \_\_\_\_\_ 19\_\_\_\_

Was permission obtained from the Conservation Division or  
its agents before plugging was commenced? Yes \_\_\_\_\_

Name of Conservation Agent who supervised plugging of this well Don Thompson  
Producing formation \_\_\_\_\_ Depth to top \_\_\_\_\_ Bottom \_\_\_\_\_ Total Depth of Well 3285'  
Show depth and thickness of all water, oil and gas formations.

OIL, GAS OR WATER RECORDS

CASING RECORD

FORMATION	CONTENT	FROM	TO	SIZE	PUT IN	PULLED OUT
				8-5/8"	305	None
				4-1/2	3283	2117

Describe in detail the manner in which the well was plugged, indicating where the mud fluid was placed and the method or methods used in introducing it into the hold. If cement or other plugs were used, state the character of same and depth placed, from \_\_\_\_\_ feet to \_\_\_\_\_ feet for each plug set.

Moved in and set rig in. Shot and worked pipe at 2218 and 2130. Pulled total of 51 joints. Plugged well with 20 sacks gel, 3 sacks hulls, plug, and 120 sacks 50/50 pos 6% gel. 450 lbs. shut in pressure.

Plugging complete.

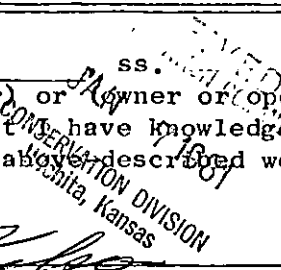
(If additional description is necessary, use BACK of this sheet)

Name of Plugging Contractor KELSO CASING PULLING  
CHASE, KANSAS

1-7-81

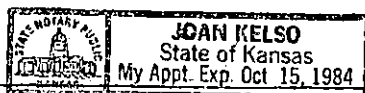
STATE OF Kansas COUNTY OF Rice  
R. Darrell Kelso (employee of owner) or owner or operator  
of the above-described well, being first duly sworn on oath, says: That I have knowledge of the facts, statements, and matters herein contained and the log of the above-described well as filed and that the same are true and correct. So help me God.

(Signature) R. Darrell Kelso  
Chase, Kansas (Address)



SUBSCRIBED AND SWORN TO before me this 6th day of January, 1981

My commission expires \_\_\_\_\_



Joan Kelso  
Notary Public.

Operator Phillips Petroleum Company DESIGNATE TYPE OF COMP.: OIL, GAS, DRY HOLE, SWDW, ETC.:

Well No. 1 Lease Name Schlender-A Gas

S 10 T 22 R 2 W<sup>KCC</sup> Harvey County, Kansas

WELL LOG

Show all important zones of porosity and contents thereof; cored intervals, and all drill-stem tests, including depth interval tested, cushion used, time tool open, flowing and shut-in pressures, and recoveries.

SHOW GEOLOGICAL MARKERS, LOGS RUN, OR OTHER DESCRIPTIVE INFORMATION.

FORMATION DESCRIPTION, CONTENTS, ETC.	TOP	BOTTOM	NAME	DEPTH
Surface	0'	305'		
Shale	305'	368'		
Lime w/shale	368'	1790'		
Shale w/lime	1790'	2080'	Top - Topeka	1818'
Lime	2080'	2570'	Top - Heebner	2181'
Shale & lime	2570'	2710'	Top - LKC	2414'
Lime	2710'	2970'	Base - LKC	2823'
Lime & shale	2970'	3090'	Top - Cherokee	3004'
Lime	3090'	3285'	Top - Miss	3144'
Total Depth	3285'			

RECEIVED  
STATE CORPORATION COMMISSION  
OCT 14 1980  
CONSERVATION DIVISION  
Wichita, Kansas

USE ADDITIONAL SHEETS, IF NECESSARY, TO COMPLETE WELL RECORD.

Data Received

*C. S. Doherty*  
Signature  
District Superintendent  
Title  
August 22, 1980  
Date