

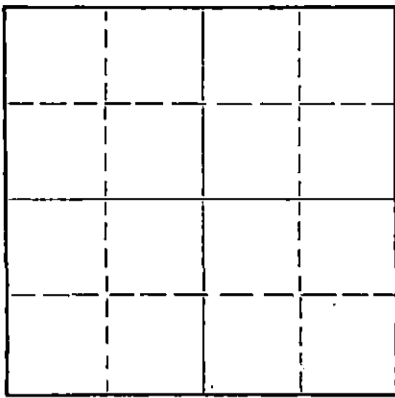
STATE OF KANSAS
STATE CORPORATION COMMISSION

WELL PLUGGING RECORD

Give All Information Completely
Make Required Affidavit
Mail or Deliver Report to:
Conservation Division
State Corporation Commission
800 Bittling Building
Wichita, Kansas

Stafford County. Sec. 4 Twp. 22 Rge. 11 (E) (W)
Location as "NE/CNWxSWx" or footage from lines NW NW NW
Lease Owner Sterling Drilling Co., etal
Lease Name Gartung Well No. 1
Office Address Sterling, Kansas
Character of Well (completed as Oil, Gas or Dry Hole) Dry Hole
Date well completed September 11, 19 55
Application for plugging filed September 11, 19 55
Application for plugging approved September 11, 19 55
Plugging commenced September 11, 19 55
Plugging completed September 11, 19 55
Reason for abandonment of well or producing formation _____

NORTH



Locate well correctly on above
Section Plat

If a producing well is abandoned, date of last production _____ 19____
Was permission obtained from the Conservation Division or its agents before plugging was commenced? Yes

Name of Conservation Agent who supervised plugging of this well Warren Horner
Producing formation _____ Depth to top _____ Bottom _____ Total Depth of Well 3877 Feet
Show depth and thickness of all water, oil and gas formations.

OIL, GAS OR WATER RECORDS

CASING RECORD

FORMATION	CONTENT	FROM	TO	SIZE	PUT IN	PULLED OUT
				8-5/8"	280'	

Describe in detail the manner in which the well was plugged, indicating where the mud fluid was placed and the method or methods used in introducing it into the hole. If cement or other plugs were used, state the character of same and depth placed, from _____ feet to _____ feet for each plug set.

Filled hole with heavy mud.
Set bottom plug at 280' with 20
sacks cement. Set top plug at
35' with 10 sacks cement circulated
to top.

9-14-55

(If additional description is necessary, use BACK of this sheet)

Name of Plugging Contractor Sterling Drilling Company
Address Sterling, Kansas

STATE OF KANSAS, COUNTY OF RICE, ss.
F. A. Wuellner (employee of owner) or (owner or operator) of the above-described well, being first duly sworn on oath, says: That I have knowledge of the facts, statements, and matters herein contained and the log of the above-described well as filed and that the same are true and correct. So help me God.


(Signature) [Signature]
Sterling, Kansas (Address)

SUBSCRIBED AND SWORN to before me this 13th day of September, 19 55

My Commission Expires Jan. 22, 1958

Bernard Laudermilk

Notary Public.



PLUGGING
FILE SEC 4 T 22 R 14W
BOOK PAGE 149 LINE 31

STERLING DRILLING COMPANY

Sterling, Kansas

WELL LOG-----CARTUNG #1

Location: NW NW NW Section 4-22S-14W,
Stafford County, KansasOWNER: Sterling Drilling Company, et al
ROTARY DRILLING CONTRACTOR: Sterling Drilling Company

COMMENCED: 8-31-55

COMPLETED: 9-11-55

TOTAL DEPTH: 3877'

LOG


0-315	Shale	
315-860	Sand & Shale	
860-890	Anhydrite	
890-970	Shale	
970-1585	Shale & Red Bed	
1585-1925	Shale & Limestone	
1925-2110	Limestone	
2110-3065	Limestone & Shale	
3065-3365	Limestone	
3365-3450	Shale & Limestone	
3450-3725	Limestone	
3725-3775	Shale & Limestone	
3775-3810	Limestone	
3810-3865	Limestone & Shale	
3865-3877	Limestone	T.D.

CASING RECORDSet 8-5/8" casing at 280' with 175
sacks cement.PRODUCTION

Plugged & Abandoned

TO WHOM IT MAY CONCERN: This is to certify that this is a correct record of the
drillers' time sheets for the Cartung #1 well.

STERLING DRILLING COMPANY

By F. A. Wuellner
F. A. Wuellner, Secretary

RECEIVED
STATE COOPERATION COMMISSION
SEP 14 1955
CONSERVATION DIVISION
Wichita, Kansas