

STATE OF KANSAS
STATE CORPORATION COMMISSION

WELL PLUGGING RECORD

Give All Information Completely
Make Required Affidavit
Mail or Deliver Report to
Conservation Division
State Corporation Comm.
245 North Water
Wichita, KS 67202

Stafford County. Sec. 2 Twp. 22 Rge. 14 E/W
Location as "NE/CNW $\frac{1}{4}$ /SW $\frac{1}{4}$ " or footage from lines
SW NW NE

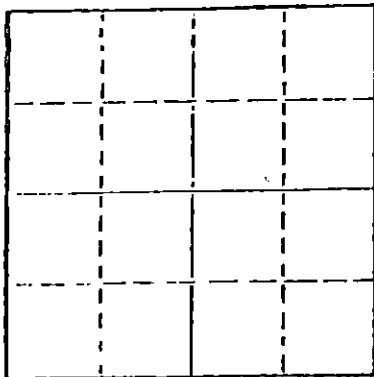
Lease Owner Miller Oil Company
Lease Name Keenan Well No. 1
Office Address 115 Patton Road - Great Bend, KS 67530
Character of Well (Completed as Oil, Gas or Dry Hole)
Dry Hole

Date Well completed 6-10 1979
Application for plugging filed 6-10 1979
Application for plugging approved 6-10 1979
Plugging commenced 6-10 1979
Plugging completed 6-10 1979
Reason for abandonment of well or producing formation
Dry Hole

If a producing well is abandoned, date of last production
19

Was permission obtained from the Conservation Division or
its agents before plugging was commenced? Yes

Name of Conservation Agent who supervised plugging of this well Bill Owen, Pratt, KS
Producing formation _____ Depth to top _____ Bottom _____ Total Depth of Well 3845'
Show depth and thickness of all water, oil and gas formations.



Locate well correctly on above
Section Plot

OIL, GAS OR WATER RECORDS

CASING RECORD

FORMATION	CONTENT	FROM	TO	SIZE	PUT IN	PULLED OUT
				8 5/8"	358'	NONE

Describe in detail the manner in which the well was plugged, indicating where the mud fluid was placed and the method or methods used in introducing it into the hold. If cement or other plugs were used, state the character of same and depth placed, from _____ feet to _____ feet for each plug set.

50 sks. @ 360'
12 sks. @ 40'
3 sks. in rathole
1 sk. in water well
50-50 Pozmix, 4% Gel. By Sun Cementing. Complete @ 8:30 p.m.

(If additional description is necessary, use BACK of this sheet)

Name of Plugging Contractor Allen Drilling Company
P. O. Box 1389, Great Bend, KS 67530

STATE OF Kansas COUNTY OF Barton, ss.
Allen Drilling Company (employee of owner) or (owner or operator)
of the above-described well, being first duly sworn on oath, says: That I have knowledge of the facts, statements, and matters herein contained and the log of the above-described well as filed and that the same are true and correct. So help me God.


(Signature) Allen Drilling Company
P. O. Box 1389, Great Bend, KS 67530
(Address)

SUBSCRIBED AND SWORN TO before me this 13th day of June, 19 79

My commission expires 1-28-1980

Notary Public.
RECEIVED
STATE CORPORATION COMMISSION
6-18-79
JUN 18 1979

CONSERVATION DIVISION
Wichita, Kansas



DRILLER'S WELL LOG

DATE COMMENCED: 6-5-79
DATE COMPLETED: 6-10-79

Miller Oil Company
Keenan #1
SW NW NE, Sec. 2-22-14,
Stafford County, Kansas

ELEVATIONS 1939' K.B.
G.L.

FORMATION DATA

3357-3362' Shale
3362-3382' Lime
3382-3398' Lime
3398-3482' Shale
3482-3492' Lime and Shale
3492-3715' Lime
3715-3760' Lime and Shale
3760-3788' Shale, Lime, Chert and Sand
3788-3823' Chert
3823-3845' Sand
3845' RTD

Anhydrite
Heebner 3357'
Toronto 3382'
Douglas 3398'
Brown Lime 3482'
Lansing 3492'
Base Kansas City 3715'
Conglomerate 3760'
Viola 3788'
Simpson 3823'
RTD 3845'

SURFACE PIPE:

Ran 9 Jts. Used 28# 8 5/8" Casing.
Tally 354'. Set @ 358' w/340 sks.
60-40 Pozmix, 2% Gel, 3% c.c.
By Sun Cementing. P. D. @ 11:30 p.m.
Cement did circulate @ 200'.

PLUGGING:

50 sks. @ 360'
12 sks. @ 40'
3 sks. in rathole
1 sks. in water well
50-50 Pozmix, 4% Gel.
By Sun Cementing. Complete @ 8:30 p.m.
Orders by Bill Owen - Pratt, Kansas.

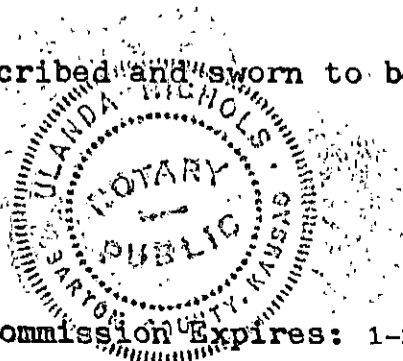
AFFIDAVIT

STATE OF KANSAS)
COUNTY OF BARTON) ss.

DALE L. SMITH, of lawful age, does swear and state that the facts and statements herein contained are true and correct to the best of his knowledge.

Dale Smith

Subscribed and sworn to before me this 13th day of June 1979.



Landa Nichols
RECEIVED
(Notary Public)
COMMISSION

JUN 18 1979

My commission Expires: 1-28-1980

CONSERVATION DIVISION
Wichita, Kansas