

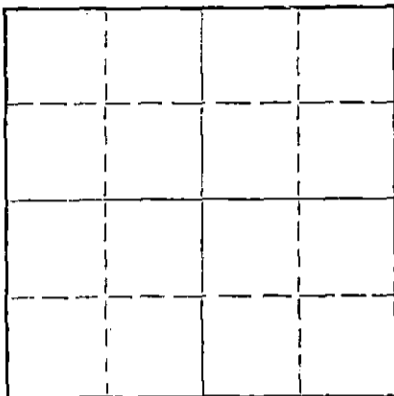
STATE OF KANSAS  
STATE CORPORATION COMMISSION

WELL PLUGGING RECORD

Give All Information Completely  
Make Required Affidavit  
Mail or Deliver Report to:  
Conservation Division  
State Corporation Commission  
211 No. Broadway  
Wichita, Kansas

Stafford County. Sec. 23 Twp. 22 Rge. (E) 14 (W)

NORTH



Locate well correctly on above  
Section Plat

Location as "NE/CNW&SW&" or footage from lines NW SE SE  
Lease Owner Circle Oil Co., Inc.  
Lease Name MELVIN SCHARTZ Well No. 1  
Office Address 816 Bitting Building, Wichita, Kansas  
Character of Well (completed as Oil, Gas or Dry Hole) Dry Hole  
Date well completed 19  
Application for plugging filed 19  
Application for plugging approved 19  
Plugging commenced July 9, 1965 19  
Plugging completed July 9, 1965 19  
Reason for abandonment of well or producing formation Dry Hole

If a producing well is abandoned, date of last production 19  
Was permission obtained from the Conservation Division or its agents before plugging was commenced? Yes (Archie Elving)

Name of Conservation Agent who supervised plugging of this well  
Producing formation Depth to top Bottom Total Depth of Well 3830 Feet  
Show depth and thickness of all water, oil and gas formations.

OIL, GAS OR WATER RECORDS

CASING RECORD

FORMATION	CONTENT	FROM	TO	SIZE	PUT IN	PULLED OUT
	Surface	0	304	8-5/8"	7/3/65	
	Casing					

Describe in detail the manner in which the well was plugged, indicating where the mud fluid was placed and the method or methods used in introducing it into the hole. If cement or other plugs were used, state the character of same and depth placed, from feet to feet for each plug set.

Heavy Mud from Total Depth to 260 feet;  
HOWCO plug, Hull plug and 25 sacks cement  
through drill pipe, heavy mud to 40 feet,  
solid plug and 10 sacks cement, 2 sacks  
in rat hole. (By order of Archie Elving)

RECEIVED  
STATE CORPORATION COMMISSION

JUL 14 1965

CONSERVATION DIVISION  
Wichita, Kansas

(If additional description is necessary, use BACK of this sheet)

Name of Plugging Contractor Sage Drilling Co., Inc.  
Address 816 Bitting Building, Wichita, Kansas

STATE OF KANSAS, COUNTY OF SEDGWICK, ss.  
Thomas M. McCaul, Jr. (employee of owner) or (owner or operator) of the above-described well, being first duly sworn on oath, says: That I have knowledge of the facts, statements, and matters herein contained and the log of the above-described well as filed and that the same are true and correct. So help me God.

(Signature) *Thomas M. McCaul*

816 Bitting Building, Wichita, Kansas (Address)

SUBSCRIBED AND SWORN TO before me this 13th day of July 1965

My commission expires November 26, 1966.

*Louise K. Whitted*  
Louise K. Whitted - Notary Public.

DRILLERS LOGMELVIN SCHARTZ NO. 1

CASING RECORD:	COMPANY:	Circle Oil Co., Inc.	DESCRIPTION:
8-5/8" @ 304' w/275 sax cement	CONTRACTOR:	Sage Drilling Co.	NW SE SE Sec. 23-22S-14W Stafford Co., Kansas
	COMMENCED:	July 3, 1965	
TOTAL DEPTH: 3830'	COMPLETED:	July 9, 1965	ELEVATION: 1929 KB

<u>FORMATION</u>	<u>FROM</u>	<u>TO</u>	<u>REMARKS</u>
Surface Sand	0	307	
Shale & Sand	307	817	
Anhydrite	817	838	
Shale & Shells	838	1645	
Sandy Lime & Shale	1645	2080	
Lime & Shale	2080	2345	
Shale & Shells	2345	2928	
Lime & Shale	2928	3370	
Shale	3370	3437	
Lime & Shale Streaks	3437	3545	
Lime	3545	3780	
Shale & Lime	3780	3830	


**RECEIVED**  
STATE CORPORATION COMMISSION

JUL 14 1965


CONSERVATION DIVISION  
Wichita, Kansas

I certify that this is a true and correct copy of the above log to the best of my knowledge.

SAGE DRILLING COMPANY, INC.

  
Thomas M. McCaul, Jr.

Subscribed and sworn to before me this 13th day of July, 1965.

  
Louise K. Whitted, Notary Public

My Commission expires:  
November 26, 1966.