

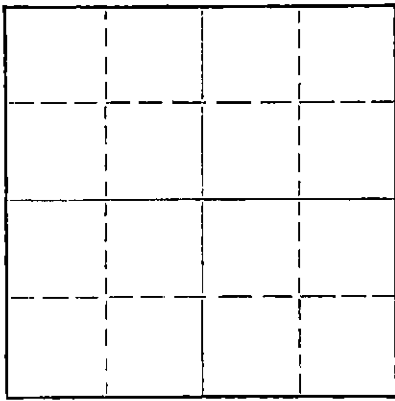
9

STATE OF KANSAS
STATE CORPORATION COMMISSION

WELL PLUGGING RECORD

Give All Information Completely
Make Required Affidavit
Mail or Deliver Report to:
Conservation Division
State Corporation Commission
212 No. Market
Wichita, Kansas

NORTH



Locate well correctly on above
Section Plat

Stafford County, Sec. 4 Twp. 22S Rge. (E) 14 (W)
Location as "NE/CNW/SW" or footage from lines approx. SW-SE-NW-NW
Lease Owner Aspen Resources, Ltd.
Lease Name Gartung Well No. 4
Office Address 710 One-Twenty Building, Wichita, Kansas
Character of Well (completed as Oil, Gas or Dry Hole) Dry Hole
Date well completed March 29 19 70
Application for plugging filed March 30 19 70
Application for plugging approved 19
Plugging commenced March 29 19 70
Plugging completed same 19
Reason for abandonment of well or producing formation Dry Hole

If a producing well is abandoned, date of last production 19
Was permission obtained from the Conservation Division or its agents before plugging was commenced? yes

Name of Conservation Agent who supervised plugging of this well G. R. Biberstien
Producing formation Depth to top Bottom Total Depth of Well 3955 Feet
Show depth and thickness of all water, oil and gas formations.

OIL, GAS OR WATER RECORDS

CASING RECORD

FORMATION	CONTENT	FROM	TO	SIZE	PUT IN	PULLED OUT

Describe in detail the manner in which the well was plugged, indicating where the mud fluid was placed and the method or methods used in introducing it into the hole. If cement or other plugs were used, state the character of same and depth placed, from feet to feet for each plug set.

Mud to 420', wood plug & 25 sacks cement through drill pipe.
Mud to 40', 1/2 sack hulls, wood plug and 10 sacks cement,
2 sacks cement in rathole.


Now SWDW 11-2/12-70
well

RECEIVED
STATE CORPORATION COMMISSION
MAR 31 1970
CONSERVATION DIVISION
Wichita, Kansas

(If additional description is necessary, use BACK of this sheet)
Name of Plugging Contractor Aspen Drilling Co.
Address P.O. Box 783, Great Bend, Kansas

STATE OF Kansas COUNTY OF Barton, ss.
William S. Schachle (employee of owner) or (owner or operator) of the above-described well, being first duly sworn on oath, says: That I have knowledge of the facts, statements, and matters herein contained and the log of the above described well as filed and that the same are true and correct. So help me God.

(Signature) William S. Schachle
Great Bend, Kansas
(Address)



Subscribed and sworn to before me this 30th day of March, 19 70
My commission expires April 18, 1972
Theora Holleman Notary Public.

RECEIVED
STATE CORPORATION COMMISSION *SP*

MAR 31 1970

CONSERVATION DIVISION
Wichita, Kansas

DRILLERS LOG

COMPANY: Aspen Resources, Ltd.
 CONTRACTOR: Aspen Drilling Co.
 LEASE NAME: Gartung #4
 LOCATION: Approx. SW-SE-NW-NW
 Section 4-T22S-R14W,
 Stafford County, Kansas
 1950' K. B.
 ELEVATION: 11 jts. (443') 8 5/8"
 SURFACE CASING: March 22, 1970
 COMMENCED: March 29, 1970
 COMPLETED: 3955'
 ROTARY TOTAL DEPTH:

<u>FORMATION</u>	<u>DEPTH</u>	
Sand & Clay	225	Ran 11 jts. (443') new 8 5/8" casing
Shale	318	set at 450' with 325 sacks cement.
Sand	395	Cement circulated.
Red Bed & Shale	450	
Shale & Red Bed	868	DST #1 3772-3785
Anhydrite	893	
Shale	1130	DST #2 3825-3835
Shale & Shells	1500	
Shale & Lime	2988	Ran electric log.
Lime & Shale	3615	
Lime	3785	
Simp. Shale	3795	
Simpson	3835	
Lime & Shale	3848	
Chert	3892	
Simpson Shale	3940	
Arbuckle	3955	

SAMPLE TOPS

Anhydrite	868 +1082
Heebner	3329 -1379
Lansing	3455 -1505
Viola	3771 -1821
Simpson	3803 -1853
Arbuckle	3923 -1973

D & A

AFFIDAVIT


State of Kansas)
) ss:
 County of Barton)

The undersigned, being duly sworn on oath, states that the above statement and log are a true and correct record and log of the well drilled at the location above described.

William S. Schachle
 William S. Schachle, Affiant

Subscribed and sworn to before me this 30th day of March, 1970.

Theora Holleman
 Theora Holleman, Notary Public



My commission expires: April 18, 1972.