

STATE OF KANSAS-
STATE CORPORATION COMMISSION

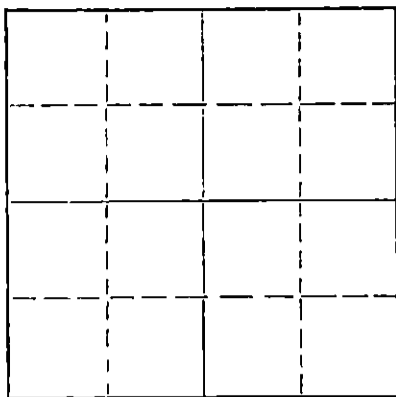
WELL PLUGGING RECORD

Give All Information Completely
Make Required Affidavit
Mail or Deliver Report to:
Conservation Division
State Corporation Commission
212 No. Market
Wichita, Kansas

Stafford County. Sec. 4 Twp. 22S Rge. (E) 14 (W)
C N/2 NW/4

Location as "NE/CNW/SW" or footage from lines _____
Lease Owner Aspen Resources, Ltd.
Lease Name Gartung Well No. 2
Office Address 710 One-Twenty Building, Wichita, Kansas
Character of Well (completed as Oil, Gas or Dry Hole) Dry Hole
Date well completed March 11 1970
Application for plugging filed March 12 1970
Application for plugging approved _____ 19____
Plugging commenced March 11 1970
Plugging completed same 19____
Reason for abandonment of well or producing formation Dry Hole

NORTH



Locate well correctly on above
Section Plat

If a producing well is abandoned, date of last production _____ 19____
Was permission obtained from the Conservation Division or its agents before plugging was commenced? yes

Name of Conservation Agent who supervised plugging of this well G. R. Biberstien
Producing formation _____ Depth to top _____ Bottom _____ Total Depth of Well 3877 Feet
Show depth and thickness of all water, oil and gas formations.

OIL, GAS OR WATER RECORDS

CASING RECORD

FORMATION	CONTENT	FROM	TO	SIZE	PUT IN	PULLED OUT

Describe in detail the manner in which the well was plugged, indicating where the mud fluid was placed and the method or methods used in introducing it into the hole. If cement or other plugs were used, state the character of same and depth placed, from _____ feet to _____ feet for each plug set.

Mud to 420', plug and 24 sacks cement;
mud to 40', 1/2 sack hulls, wood plug and 10 sacks cement;
2 sacks cement in rathole.


RECEIVED
STATE CORPORATION COMMISSION
MAR 16 1970
CONSERVATION DIVISION
Wichita, Kansas

(If additional description is necessary, use BACK of this sheet)
Name of Plugging Contractor Aspen Drilling Co.
Address Great Bend, Kansas

STATE OF Kansas, COUNTY OF Barton, ss.
William S. Schachle (employee of owner) or (owner or operator) of the above-described well, being first duly sworn on oath, says: That I have knowledge of the facts, statements, and matters herein contained and the log of the above-described well as filed and that the same are true and correct. So help me God.

(Signature) William S. Schachle
Great Bend, Kansas
(Address)

Subscribed and sworn to before me this 12th day of March, 1970



My commission expires April 18, 1972
Theora Holleman Notary Public.

DRILLERS LOG

COMPANY: ASPEN RESOURCES, LTD.
 CONTRACTOR: ASPEN DRILLING CO.
 LEASE NAME: Gartung #2
 LOCATION: C N/2 NW/4 Sec. 4-T22S-R14W
 Stafford County, Kansas
 ELEVATION: 1946' K. B.
 SURFACE CASING: 11 jts. (442') 8 5/8"
 COMMENCED: March 2, 1970
 COMPLETED: March 11, 1970
 ROTARY TOTAL DEPTH: 3877'

<u>FORMATION</u>	<u>DEPTH</u>
Surface clay and sand	210
Shale	315
Sand	390
Shale	448
Red Bed & Shale	867
Anhydrite	889
Shale & Shells	1677
Lime & Shale	1715
Shale & Lime	2145
Lime & Shale	2235
Shale & Lime	2360
Lime & Shale	3080
Shale & Lime	3250
Lime & Shale	3485
Lime	3765
Chert & Lime	3790
Lime	3856
Arbuckle	3877
RTD	3877

Ran 11 jts. (442') 8 5/8" casing set at 448' with 350 sacks cement. Cement circulated.

DST #1	3570-85
DST #2	3752-65
DST #3	3851-56
DST #4	3852-61
DST #5	3858-67
DST #6	3868-74
DST #7	3871-77

D & A

SAMPLE TOPS

Lansing	3449
Viola	3750
Simpson Shale	3783
Arbuckle	3849

AFFIDAVIT


State of Kansas)
) ss:
 County of Barton)

The undersigned, being duly sworn on oath, states that the above statement and log are a true and correct record and log of the well drilled at the location above described.

William S. Schachle
 William S. Schachle, AFFIANT

RECEIVED
 STATE CORPORATION COMMISSION
 MAR 16 1970
 CONSERVATION DIVISION
 Wichita, Kansas

Subscribed and sworn to before me this 12th day of March, 1970.



Theora Holleman
 Theora Holleman, Notary Public

My commission expires: April 18, 1972.