

RECEIVED
STATE CORPORATION COMMISSION

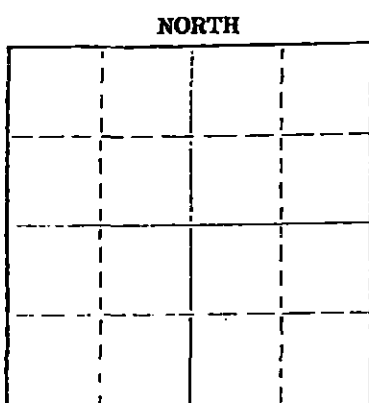
JAN 29 1975

CONSERVATION DIVISION
Wichita, Kansas FORM CP-4

WELL PLUGGING RECORD 1-29-75

STATE OF KANSAS
STATE CORPORATION COMMISSION
CONSERVATION DIVISION
P. O. BOX 17027
WICHITA, KANSAS 67217

Kiowa County, Sec. 6 Twp. 28S Rge. 16W (E) (W)



Locate well correctly on above Section Plot

Location as "NE/CNW/SW" or footage from lines SE SE NW
Lease Owner Sidwell Oil & Gas, Inc.
Lease Name Brown Well No. 1
Office Address P. O. Box 2475, Pampa, Texas 79065
Character of Well (completed as Oil, Gas or Dry Hole) Dry Hole
Date well completed 1-22 19 75
Application for plugging filed 1-22 19 75
Application for plugging approved 1-22 19 75
Plugging commenced 1-22 19 75
Plugging completed 1-22 19 75
Reason for abandonment of well or producing formation

If a producing well is abandoned, date of last production 19
Was permission obtained from the Conservation Division or its agents before plugging was commenced? Yes

Name of Conservation Agent who supervised plugging of this well G. Russell Biberstein
Producing formation Depth to top Bottom Total Depth of Well 4762 Feet
Show depth and thickness of all water, oil and gas formations.

OIL, GAS OR WATER RECORDS CASING RECORD

FORMATION	CONTENT	FROM	TO	SIZE	PUT IN	PULLED OUT
				8-5/8"	346'	

Describe in detail the manner in which the well was plugged, indicating where the mud fluid was placed and the method or methods used in introducing it into the hole. If cement or other plugs were used, state the character of same and depth placed, from feet to feet for each plug set.

Mud to 300', 35 sacks cement
Mud to 40', plug, 1/4 sack hulls and 15 sacks cement
2 sacks cement in rat hole

(If additional description is necessary, use BACK of this sheet)

Name of Plugging Contractor
Address

STATE OF KANSAS COUNTY OF SEDGWICK ss.

Don Gardner (employee of owner) or (owner or operator) of the above-described well, being first duly sworn on oath, says: That I have knowledge of the facts, statements, and matters herein contained and the log of the above-described well as filed and that the same are true and correct. So help me God.

(Signature) [Signature]
Suite 250, 200 W. Douglas, Wichita, Kansas 67202
(Address)

SUBSCRIBED AND SWORN TO before me this 28th day of January, 19 75

My commission expires December 14, 1977

[Signature] Notary Public.

DRILLERS LOG

#1 BROWN
SE SE NW Section 6-28S-16W
Kiowa County, Kansas

OPERATOR: Sidwell Oil & Gas, Inc.
P. O. Box 2475
Pampa, Texas 79065

CONTRACTOR: Dunne-Gardner Petroleum, Inc.
Suite 250, 200 West Douglas
Wichita, Kansas 67202

COMMENCED: January 11, 1975

COMPLETED: January 22, 1975

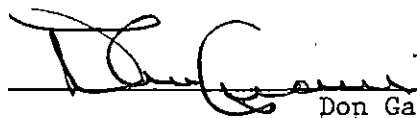
CASING RECORD: 8-5/8" @ 346' w/300 sx

FROM	TO	DESCRIPTION
0	348	Sand and shale
348	625	Shale and red bed
625	1054	Shale and shells
1054	1076	Anhydrite
1076	2210	Shale
2210	3780	Shale and lime
3780	4035	Lime
4035	4150	Lime and shale
4150	4705	Lime
4705	4762	Lime and chert
4762		Rotary total depth

RECEIVED
STATE CORPORATION COMMISSION
JAN 29 1975
CONSERVATION DIVISION
Wichita, Kansas

STATE OF KANSAS)
) ss
COUNTY OF SEDGWICK)


I hereby certify that the above is a true and correct log, to the best of my knowledge and belief.



Don Gardner

Subscribed and sworn to before me this 28th day of January, 1975.

My commission expires:
December 14, 1977



Notary Public