

GP

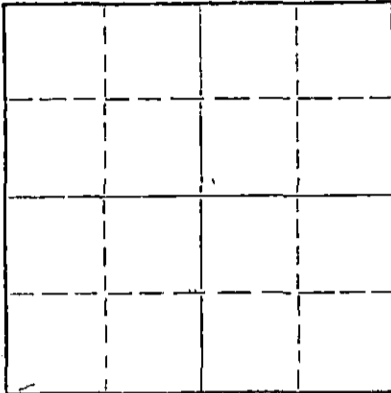
STATE OF KANSAS
STATE CORPORATION COMMISSION

Form CP-4

WELL PLUGGING RECORD

Give All Information Completely
Make Required Affidavit
Mail or Deliver Report to:
Conservation Division
State Corporation Commission
212 No. Market
Wichita, Kansas

NORTH



Locate well correctly on above
Section Plat

Stafford County, Sec. 27 Twp. 22 Rge. 12 (E) W (W)
Location as "NE/CNW/SW" or footage from lines NE SW NW
Lease Owner Satin Supply Company
Lease Name Scheib Well No. 3
Office Address _____
Character of Well (completed as Oil, Gas or Dry Hole) _____
Date well completed _____ 19____
Application for plugging filed _____ 19____
Application for plugging approved _____ 19____
Plugging commenced October 3, 1967 " 19____
Plugging completed October 6, 1967 19____
Reason for abandonment of well or producing formation Depleted

If a producing well is abandoned, date of last production _____ 19____
Was permission obtained from the Conservation Division or its agents before plugging was commenced? _____

Name of Conservation Agent who supervised plugging of this well Archie Elving
Producing formation _____ Depth to top _____ Bottom _____ Total Depth of Well 3750' Feet
Show depth and thickness of all water, oil and gas formations.

OIL, GAS OR WATER RECORDS

CASING RECORD

FORMATION	CONTENT	FROM	TO	SIZE	PUT IN	PULLED OUT
Heebner	3,154			8 5/8"	250'	-0-
Brown Lime	3,288			4"	3,750'	2,795'
Lansing	3,312					
Viola	3,598					
Arbuckle	3,692					

RECEIVED
STATE CORPORATION COMMISSION
OCT 27 1967
CONSERVATION DIVISION
Wichita, Kansas

Describe in detail the manner in which the well was plugged, indicating where the mud fluid was placed and the method or methods used in introducing it into the hole. If cement or other plugs were used, state the character of same and depth placed, from _____ feet to _____ feet for each plug set.

Plugged back with sand to 3300 feet and dumped 4 sacks of cement. Mudded hole to 250 feet, set a 10-foot Rock Bridge, and dumped 25 sacks of cement. Mudded hole to 40 feet, set a Rock Bridge and dumped 10 sacks of cement.

(If additional description is necessary, use BACK of this sheet)

Name of Plugging Contractor Lynch Casing Pulling Company 457
Address R.F.D. 4, Great Bend, Kansas 67530

STATE OF OKLAHOMA, COUNTY OF TULSA, ss.
Jack Satin (owner & operator) of the above-described

well, being first duly sworn on oath, says: That I have knowledge of the facts, statements, and matters herein contained and the log of the above-described well as filed and that the same are true and correct. So help me God.

(Signature) Jack Satin

925 National Bank of Tulsa Bldg.
(Address) Tulsa, Okla. 74103

SUBSCRIBED AND SWORN to before me this 26th. day of October, 19 67.

My commission expires Aug. 15, 1970

Jacques Denton
Notary Public.

KANSAS GEOLOGICAL SOCIETY
KANSAS WELL LOG BUREAU - KANSAS WELL SAMPLE BUREAU
KANSAS GEOLOGICAL SOCIETY BUILDING
508 EAST MURDOCK - WICHITA, KANSAS

COPY

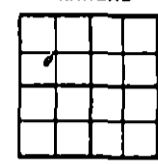
COMPANY **WOODY QUALITY OIL CO.**

SEC. 27 T. 22 R. 12W.
LOC. NE SW NW

FARM **Schieb** NO. 3

TOTAL DEPTH **3750'**
COMM. **5-18-64** COMP. **10-29-64**
SHOT OR TREATED
CONTRACTOR **Duke Drig. Co.**
ISSUED **11-19-66**

COUNTY **Stafford**
KANSAS



CASING		
20	10	
15	8 5/8	250'
12	6	
13	4	3750'

ELEVATION **1869'** KB

PRODUCTION Temp. ABND
(Arb)

FIGURES INDICATE BOTTOM OF FORMATIONS

COMPLETE DRILLERS LOG NOT AVAILABLE.

TOPS: SCOUT	
Heebner	3154
Brown Lime	3288
Lansing	3312
Viola	3598
Arbuckle	3692

RECEIVED
STATE CORPORATION COMMISSION

SEP 14 1967

CONSERVATION DIVISION
Wichita, Kansas

KANSAS GEOLOGICAL SOCIETY
KANSAS WELL LOG BUREAU - KANSAS WELL SAMPLE BUREAU
KANSAS GEOLOGICAL SOCIETY BUILDING
509 EAST MURDOCK - WICHITA, KANSAS

COPY

COMPANY WOODY QUALITY OIL CO.

SEC. 27 T. 22 R. 12W
LOC. NE SW NW

FARM Schieb

NO. 3

TOTAL DEPTH 3750'

EDMM. 5-18-64

COMP. 10-29-64

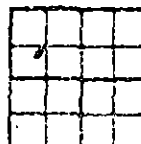
SPOT OR TREATED

CONTRACTOR Duke Drig. Co.

ISSUED 11-19-66

COUNTY

Stafford
KANSAS



CASING

20	10	
15	8 5/8	250'
12	6	
13	4	3750'

ELEVATION 1869' KB

PRODUCTION Temp. ABND
(Arb)

FIGURES INDICATE BOTTOM OF FORMATIONS

COMPLETE DRILLERS LOG NOT AVAILABLE.

TOPS: SCOUT

Reebner	3154
Brown Lime	3288
Lensing	3312
Viola	3598
Ashbuckle	3692