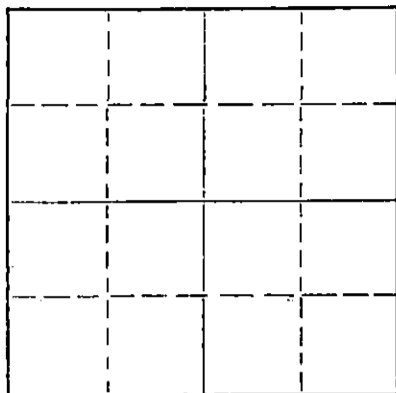


STATE OF KANSAS
STATE CORPORATION COMMISSION

WELL PLUGGING RECORD

Give All Information Completely
Make Required Affidavit
Mail or Deliver Report to:
Conservation Division
State Corporation Commission
212 No. Market
Wichita, Kansas 67202

NORTH



Locate well correctly on above
Section Plat

Stafford County. Sec. 27 Twp. 22 Rge. 12 (E) (W) x
Location as "NE/CNW&SW" or footage from lines 120' W of SE SW NW
Lease Owner Duke Drilling Co., Inc.
Lease Name Schieb Well No. #1
Office Address 1105 Williams Great Bend, Kansas
Character of Well (completed as Oil, Gas or Dry Hole) _____
Date well completed _____ 19____
Application for plugging filed _____ 19____
Application for plugging approved _____ 19____
Plugging commenced 11-22-71 19____
Plugging completed 11-27-71 19____
Reason for abandonment of well or producing formation _____

If a producing well is abandoned, date of last production _____ 19____
Was permission obtained from the Conservation Division or its agents before plugging was commenced? _____

Name of Conservation Agent who supervised plugging of this well G. R. Biberstein
Producing formation _____ Depth to top _____ Bottom _____ Total Depth of Well 3681' Feet
Show depth and thickness of all water, oil and gas formations.

OIL, GAS OR WATER RECORDS

CASING RECORD

FORMATION	CONTENT	FROM	TO	SIZE	PUT IN	PULLED OUT
				5 1/2"	3678'	1910.93'
				8 5/8"	288'	

Describe in detail the manner in which the well was plugged, indicating where the mud fluid was placed and the method or methods used in introducing it into the hole. If cement or other plugs were used, state the character of same and depth placed, from _____ feet to _____ feet for each plug set.

Made bottom hole plug back with sand to 3420'. Mixed and ran 5 sacks cement thru dump bailer.
Squeezed with 2 sacks hulls - 15 sacks gel and 100 sacks cement.

RECEIVED
STATE CORPORATION COMMISSION
NOV 30 1971
CONSERVATION DIVISION
Wichita, Kansas


(If additional description is necessary, use BACK of this sheet)

Name of Plugging Contractor Southwest Casing Pulling Co.
Address Box 364 Great Bend, Kansas

STATE OF Kansas, COUNTY OF Barton, ss.
Southwest Casing Pulling Co. (employee of owner) or (owner or operator) of the above-described well, being first duly sworn on oath, says: That I have knowledge of the facts, statements, and matters herein contained and the log of the above-described well as filed and that the same are true and correct. So help me God.

(Signature) W. C. Spencer Sec.
Box 364 Great Bend, Kansas
(Address)

My commission expires before me this 29 day of November, 1971
October 1972
Sidney D. Miller
Notary Public.



DRILLERS WELL LOG

Date Commenced May 16, 1971
Date Completed May 23, 1971

Duke Drilling Company
Schieb No. 1
120' W of SE SW NW
Section 27-22S-12W
Stafford County, Kansas

0- 45 soil clay and sand
45- 160 sand and shale
160- 634 red bed
634- 655 anhydrite
655-1310 shale
1310-1500 shale and shells
1500-1695 shale and lime
1695-1860 lime
1860-2060 shale and lime
2060-2911 shale and lime
2913-3178 lime
3178-3273 shale
3273-3550 lime
3550-3584 Conglomerate
3584-3631 Chert
3631-3676 shale sand dolomite
3676-3681 dolomite

Elevations:
Kelly Bushing 1857'
Derrick Floor 1855'
Ground 1852'


Formation Data:
Anhydrite 634'
Heebner 3143'
Toronto 3161'
Douglas 3278'
Brown Lime 3263'
Lansing 3298'
Conglomerate 3550'
Simpson 3631'
Arbuckle 3676'

SURFACE CASING - Set 8 5/8" casing at 288' with 250 sacks

PRODUCTION CASING - Set 5 1/2" casing at 3678' with 125
sacks 60/40 poz salt sat.


STATE OF KANSAS)
COUNTY OF BARTON) ss.

I L. O. Chubb, of lawful age, do hereby swear
and state that the facts and contents herein are true and
correct to the best of my knowledge.


L. O. Chubb

Subscribed and sworn to before me, a Notary Public, this 24th
day of May 1971.

My Commission expires 4-11-1974


Dorothy M. Hague
Notary Public

RECEIVED
STATE CORPORATION COMMISSION
SEP 17 1971
CONSERVATION DIVISION
Wichita, Kansas