

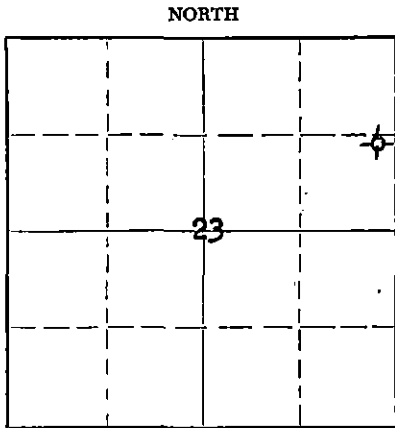
STATE OF KANSAS  
STATE CORPORATION COMMISSION

Give All Information Completely  
Make Required Affidavit  
Mail or Deliver Report to:  
Conservation Division  
State Corporation Commission  
800 Bittling Building  
Wichita, Kansas

WELL PLUGGING RECORD

Stafford County, Sec. 23 Twp. 22S Rge. 12W (E) (W)

Location as "NE/CNW/SW" or footage from lines NE SE NE  
Lease Owner Graybol Contracting Corporation  
Lease Name Lanterman Well No. 1  
Office Address 523 Petroleum Building - Wichita 2, Kansas  
Character of Well (completed as Oil, Gas or Dry Hole) Oil  
Date well completed May 25, 1953  
Application for plugging filed August 27, 1953  
Application for plugging approved August 27, 1953  
Plugging commenced August 28, 1953  
Plugging completed September 1, 1953  
Reason for abandonment of well or producing formation Well went to Water.



Locate well correctly on above Section Plat

If a producing well is abandoned, date of last production No Oil produced. 19  
Was permission obtained from the Conservation Division or its agents before plugging was commenced? Yes

Name of Conservation Agent who supervised plugging of this well Merle Rives  
Producing formation Arbuckle Depth to top 3659 Bottom \_\_\_\_\_ Total Depth of Well 3663 Feet  
Show depth and thickness of all water, oil and gas formations.


OIL, GAS OR WATER RECORDS

CASING RECORD

FORMATION	CONTENT	FROM	TO	SIZE	PUT IN	PULLED OUT
				8-5/8"	230'	None
				5-1/2"	3659'	2022'

Describe in detail the manner in which the well was plugged, indicating where the mud fluid was placed and the method or methods used in introducing it into the hole. If cement or other plugs were used, state the character of same and depth placed, from \_\_\_\_\_ feet to \_\_\_\_\_ feet for each plug set.

Filled hole with Sand from 3663' to 3650'  
and ran 5 Sacks Cement. Checked Fluid to 230'. Set Rock Bridge from 230' to 220' and ran 20 Sacks Cement. Mudded hole to 40', set Rock Bridge and ran 10 Sacks Cement on top. Plugging completed.




(If additional description is necessary, use BACK of this sheet)  
Name of Plugging Contractor West Supply Company (Permit No. 14)  
Address Chase, Kansas

STATE OF Kansas, COUNTY OF Sedgwick, ss.  
A. N. Ward, Vice-President (employee of owner) or (owner or operator) of the above-described well, being first duly sworn on oath, says: That I have knowledge of the facts, statements, and matters herein contained and the log of the above-described well as filed and that the same are true and correct. So help me God.

(Signature) [Signature]  
523 Petroleum Building - Wichita 2, Kansas  
(Address)

SUBSCRIBED AND SWORN TO before me this 2nd day of September, 19 53

My commission expires My Commission Expires Oct. 31, 1955 [Signature] Notary Public.



GRAYBOL CONTRACTING CORP. & L. D. SMITH

LANDWELL # 1

NE SE 1/4 Sec. 23-225-12N

Stafford County, Kansas

Comm. Drlg. : 4-23-53  
 Completed : 5-5-53  
 Total Depth : 3660'

Elevation : 1850' RD  
 Initial Prod:  
 Contractor : Graybol  
 Tools : Rotary

CASING RECORD

<u>Run</u>	<u>Left in Hole</u>
230' 8 5/8" surface casing cemented w/175 sacks cement	230' 8 5/8" casing
3659' 5 1/2" <sup>17'</sup> casing cnt.w/50 sacks cement	3659' 5 1/2" casing

STRATA	DEPTH	FORMATION TOP	TOTAL FEET CUSHING
Clay	75	Heebner Shale	3138' (-1280)
Sand	165	Toronto Lime	3160' (-1302)
Red Bed	610	Brown Lime	3269' (-1411)
Anhydrite	630	Lansing	3291' (-1433)
Shale and Shells	1200	Base of Kansas City	3521' (-1663)
Salt and Shale	1395	Cherty Conglomerate	3557' (-1699)
Sandy Lime & Shale	2080	Viola Chert	3563' (-1705)
Lime and Shale	2155	Simpson Shale	3605' (-1747)
Sandy Lime & Shale	2310	Simpson Sand	3654' (-1796)
Lime and Shale	2465	Arbuckle	3659' (-1801)
Shale and Shells	2600	TOTAL DEPTH	3660' (-1802)
Lime and Shale	2080		
Lime	2970	Show of Oil 3426' - 3431'	
Lime and Shale	3105	Drill Stem Test #1 @ 3426' - 3434'	
Lime	3200	Open 15 minutes w/weak blow for 5 minutes. Recovered	
Shale	3270	8' of mud. D.N.P. 1200'	
Lime and Shale	3290		
Lime	3515	Show of Oil Simpson Sand @ 3654' - 3659'	
Lime and Shale	3557	Drill Stem Test #2 @ 3655' - 3658'	
Cherty Conglomerate	3563	Open 15 minutes w/weak blow for 9 minutes.	
Lime, Chert & Shale	3605	recovered 10' of mud. D.N.P. 1120'	
Shale	3654		
Sand	3659		
Arbuckle	3660		
TOTAL DEPTH	3660		

I hereby certify that the above is a true and correct log of said well as reflected by the daily drilling reports.

GRAYBOL CONTRACTING CORPORATION

By *A. H. Ward*  
 A. H. Ward

STATE OF KANSAS )  
 COUNTY OF STAFFORD )

Subscribed and sworn to before me this 15th day of May, 1953.

My Commission Expires Oct. 31, 1955

**RECEIVED**  
 STATE CORPORATION COMMISSION

AUG 27 1953

*Charles A. Roberts*  
 Notary Public

CONSERVATION DIVISION  
 Wichita, Kansas

**PLUGGING**  
 FILE SEC 23 T 225 R 124  
 BOOK PAGE 125 LINE 4