

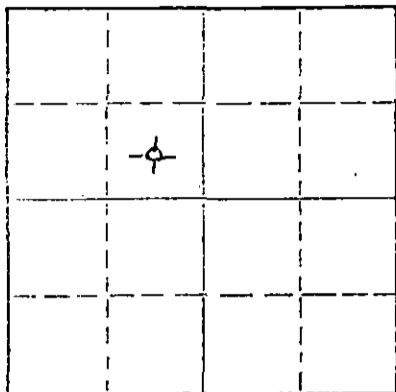
STATE OF KANSAS
STATE CORPORATION COMMISSION

Form CP-4

Give All Information Completely
Make Required Affidavit
Mail or Deliver Report to:
Conservation Division
State Corporation Commission
P. O. Box 17027
Wichita, Kansas 67217
NORTH

WELL PLUGGING RECORD

Hodgeman County, Sec. 36 Twp. 22S Rge. 21 (E) (W)
Location as "NE/CNWxSWx" or footage from lines C SE NW
Lease Owner Mack Oil Co.
Lease Name Dixon Well No. 1
Office Address 812 Union Center Bldg, Wichita, KS 67202
Character of Well (completed as Oil, Gas or Dry Hole) Dry hole
Date well completed 1-31-75 19__
Application for plugging filed 1-31-75 19__
Application for plugging approved 1-31-75 19__
Plugging commenced 1-31-75 19__
Plugging completed 1-31-75 19__
Reason for abandonment of well or producing formation commercial quantities of oil not found.
If a producing well is abandoned, date of last production 19__
Was permission obtained from the Conservation Division or its agents before plugging was commenced? yes



Locate well correctly on above Section Plat

Name of Conservation Agent who supervised plugging of this well Clarence Thomas-Garden City, KS
Producing formation _____ Depth to top _____ Bottom _____ Total Depth of Well 4570 Feet
Show depth and thickness of all water, oil and gas formations.

OIL, GAS OR WATER RECORDS

CASING RECORD

FORMATION	CONTENT	FROM	TO	SIZE	PUT IN	PULLED OUT
				8-5/8"	372'	

Describe in detail the manner in which the well was plugged, indicating where the mud fluid was placed and the method or methods used in introducing it into the hole. If cement or other plugs were used, state the character of same and depth placed, from _____ feet to _____ feet for each plug set.

1st plug @ 850' w/50 sx
2nd plug @ 550' w/35 sx
3rd plug @ 45' w/15 sx

RECEIVED
STATE CORPORATION COMMISSION

FEB 11 1975 2-11-75

CONSERVATION DIVISION
Wichita, Kansas

(If additional description is necessary, use BACK of this sheet)

Name of Plugging Contractor Rains & Williamson Oil Co., Inc.
Address 435 Page Court, 220 W. Douglas, Wichita, KS 67202

STATE OF Kansas COUNTY OF Sedgwick, ss.

Wilson Rains, President (employee of owner) or (owner or operator) of the above-described well, being first duly sworn on oath, says: That I have knowledge of the facts, statements, and matters herein contained and the log of the above-described well, as filed and that the same are true and correct. So help me God.


(Signature) Wilson Rains Wilson Rains

435 Page Court, 220 W. Douglas, Wichita, KS
(Address) 67202

Subscribed and sworn to before me this 3rd day of February 1975

My commission expires October 4, 1975

Juanita M. Green Notary Public.



WELL LOG

COMPANY Mack Oil Co.

SEC.36 T. 22S R.21W
LOC. C SE NW

FARM Dixon

NO. 1


RIG. NO. 8

TOTAL DEPTH 4570'

COMM. 1-21-75

COMP. 1-31-75

COUNTY Hodgeman
KANSAS



CONTRACTOR Rains & Williamson Oil Co., Inc.

CASINO
20
15
12
13

10
8 -5/8" @ 372' w/250 sx common, 3% CC ELEVATION
6 2% gel
5

PRODUCTION D&A

FIGURES INDICATE BOTTOM OF FORMATIONS

Shale	400
Shale & Dakota Sand	968
Shale	1259
Anhydrite	1300
Shale	1395
Anhydrite	1431
Shale	2240
Lime & Shale	3975
Lime	4090
Lime & Shale	4270
Lime	4445
Lime & Shale	4549
Shale	4570
<u>Rotary Total Depth</u>	<u>4570</u>

RECEIVED
STATE CORPORATION COMMISSION
FEB 11 1975
CONSERVATION DIVISION
Wichita, Kansas

State of Kansas
County of Sedgwick } ss:

I, Wilson Rains, President of the Rains & Williamson Oil Company Inc.

upon oath state that the above and foregoing is a true and correct copy of the log of the Dixon #1 well.

Wilson Rains
Wilson Rains

Subscribed and sworn to before me this 3rd day of February 1975

My Commission Expires: October 4, 1975

Juanita M. Green
NOTARY PUBLIC
Juanita M. Green

