

STATE OF KANSAS
STATE CORPORATION COMMISSION

WELL PLUGGING RECORD

Give All Information Completely
Make Required Affidavit
Mail or Deliver Report to:
Conservation Division
State Corporation Commission
212 No. Market
Wichita, Kansas

Hodgeman County. Sec. 33 Twp. 22S Rge. 21W (E) (W)

Location as "NE/CNWxSWx" or footage from lines. NW NE
Lease Owner Rains & Williamson Oil Co., Inc.

Lease Name CURE Well No. 1

Office Address 1425 Wichita Plaza - Wichita, Kansas

Character of Well (completed as Oil, Gas or Dry Hole) Dry Hole

Date well completed 6-17 19 69

Application for plugging filed 6-17 19 69

Application for plugging approved 6-17 19 69

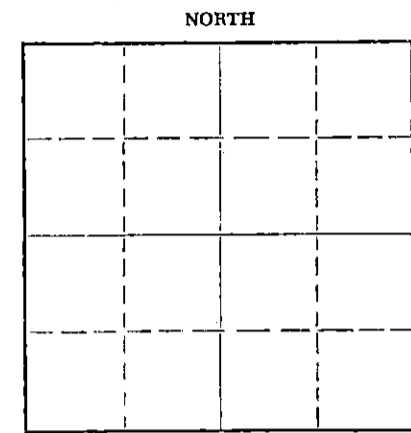
Plugging commenced 6-17 19 69

Plugging completed 6-17 19 69

Reason for abandonment of well or producing formation No oil or gas found
in commercial quantities.

If a producing well is abandoned, date of last production -- 19 --

Was permission obtained from the Conservation Division or its agents before plugging was commenced? Yes



Locate well correctly on above
Section Plat

Name of Conservation Agent who supervised plugging of this well Ed Eaves, Sublette, Kansas

Producing formation None Depth to top -- Bottom -- Total Depth of Well 4565 Feet

Show depth and thickness of all water, oil and gas formations.

OIL, GAS OR WATER RECORDS

CASING RECORD

FORMATION	CONTENT	FROM	TD	SIZE	PUT IN	PULLED OUT
				8-5/8"	353'	-0-

Describe in detail the manner in which the well was plugged, indicating where the mud fluid was placed and the method or methods used in introducing it into the hole. If cement or other plugs were used, state the character of same and depth placed, from _____ feet to _____ feet for each plug set:

Pumped 80 sacks of 50-50 Pozmix with 6% gel in surface pipe and displaced with 12 barrels. mud. Pumped 30 sacks same in surface pipe and displaced with 12 barrels mud. Pumped in 10 sacks cement for top cap, and two sacks in rat hole. Plugging completed at 8:25 PM, 6-17-69.

6-20-69

RECEIVED
STATE CORPORATION COMMISSION
JUN 27 1969
CONSERVATION DIVISION
Wichita, Kansas

(If additional description is necessary, use BACK of this sheet)

Name of Plugging Contractor Rains & Williamson Oil Co., Inc.
Address 1425 Wichita Plaza - Wichita, Kansas

STATE OF KANSAS, COUNTY OF SEDGWICK, ss.


Wilson Rains (employee of owner) or (owner or operator) of the above-described well, being first duly sworn on oath, says: That I have knowledge of the facts, statements, and matters herein contained and the log of the above-described well as filed and that the same are true and correct. So help me God.

(Signature) Wilson Rains
1425 Wichita Plaza - Wichita, Kansas

(Address)

19 day of June, 19 69

Sherry Gish
Notary Public.



ROTARY DRILLING LOG

Operator: Rains & Williamson Oil
Co., Inc.
CURE #1
NW NE Sec. 33-22S-21W
Hodgeman County, Kansas

Contractor: Rains & Williamson
Oil Co., Inc.
Commenced: 6-7-69
Completed: 6-17-69
Casing: 8-5/8"/353'/185 sx.

Formations

Surface Clay	40'
Shale	810'
Dakota Sand	955'
Shale	1382'
Anhydrite	1411'
Shale and Lime	2225'
Lime and Shale	2415'
Lime	2485'
Lime and Shale	2625'
Lime	2910'
Lime and Shale	3930'
Lime	4375'
Lime and Chert	4515'
Lime (Miss.)	4565'
Rotary Total Depth (D & A)	4565'


RECEIVED
STATE CORPORATION COMMISSION
JUN 20 1969
CONSERVATION DIVISION
Wichita, Kansas

We certify the above log is
true and correct, to the best
of our knowledge and belief.

RAINS & WILLIAMSON OIL CO., INC.


Wilson Rains

Subscribed and sworn to before me, a Notary Public within and for the State
of Kansas, County of Sedgwick, this 19th day of June, 1969.


Sherry Gish Notary Public

My Commission Expires:

6-30-71

