

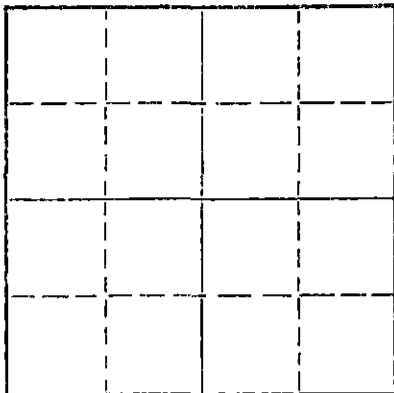
15-185-20417-0000

STATE OF KANSAS
STATE CORPORATION COMMISSION

Form CP-4

WELL PLUGGING RECORD

Give All Information Completely
Make Required Affidavit
Mail or Deliver Report to:
Conservation Division
State Corporation Commission
P. O. Box 17027
Wichita, Kansas 67217
NORTH



Locate well correctly on above
Section Plat

Stafford County, Sec. 30 Twp. 23S Rgc. 12WXEX ~~WX~~
Location as "NE/CNW/SW" or footage from lines SW NE SW
Lease Owner Parrish Oil Company
Lease Name Fischer Well No. 1
Office Address 714 - 4th. Nat. Bank Bldg., Wichita, Ks. 67202
Character of Well (completed as Oil, Gas or Dry Hole) Dry Hole
Date well completed May 27, 1972
Application for plugging filed Verbal Application 19
Application for plugging approved Verbal Approval 19
Plugging commenced May 27, 1972
Plugging completed May 27, 1972
Reason for abandonment of well or producing formation _____

If a producing well is abandoned, date of last production _____ 19____
Was permission obtained from the Conservation Division or its agents before plugging was commenced? Yes

Name of Conservation Agent who supervised plugging of this well G. R. Biberstein
Producing formation _____ Depth to top _____ Bottom _____ Total Depth of Well 3,725 Feet
Show depth and thickness of all water, oil and gas formations.

OIL, GAS OR WATER RECORDS

CASING RECORD

FORMATION	CONTENT	FROM	TO	SIZE	PUT IN	PULLED OUT
				8-5/8"	262'	None
RECEIVED STATE CORPORATION COMMISSION JUN 5 1972 CONSERVATION DIVISION Wichita, Kansas						

Describe in detail the manner in which the well was plugged, indicating where the mud fluid was placed and the method or methods used in introducing it into the hole. If cement or other plugs were used, state the character of same and depth placed, from _____ feet to _____ feet for each plug set.

Filled hole with heavy rotary mud from 3,725 feet (rotary total depth) to 600 feet. Set plug at 600 feet and cemented with 40 sacks cement. Filled hole with heavy rotary mud from 600 feet to 300 feet. Set plug at 300 feet and cemented with 25 sacks cement. Filled hole with heavy rotary mud from 300 feet to 40 feet. Set solid plug at 40 feet and cemented to cellar with 15 sacks cement, two sacks cement in rathole. Plugging operations accomplished utilizing Halliburton Oilwell Cementing pump truck through 4 1/2 inch drill pipe.

(If additional description is necessary, use BACK of this sheet)

Name of Plugging Contractor H-30, Inc.
Address 200 North Main, Wichita, Kansas 67202

STATE OF Kansas, COUNTY OF Sedgwick, ss.
Dean Britting, Agent (XXXXXX of owner) (XXXXXX of operator) of the above-described

well being first duly sworn on oath, says: That I have knowledge of the facts, statements, and matters herein contained and the log of the above-described well as filed and that the same are true and correct. So help me God.

(Signature) Dean Britting
200 North Main, Wichita, Kansas 67202
(Address)

SUBSCRIBED AND SWORN TO before me this 2nd day of June, 19 72

My commission expires June 30, 1974

Elsie Willison
Elsie Willison - Notary Public.

15-185-20417-0000

KANSAS GEOLOGICAL SOCIETY
KANSAS WELL LOG BUREAU - KANSAS WELL SAMPLE BUREAU
KANSAS GEOLOGICAL SOCIETY BUILDING
508 EAST MURDOCK - WICHITA, KANSAS


COMPANY **Parrish Oil Company**
FARM **Fischer** NO. **1**

SEC. **30** T. **23S** R. **12W**
LOC. **SW NE SW**

TOTAL DEPTH **3,725'**
COMM. **May 20, 1972**
SHOT OR TREATED
CONTRACTOR **H-30, Inc.**
ISSUED

COMP. **May 27, 1972**

COUNTY **Stafford**
KANSAS



CASING
20 10
15 8-5/8" 262' cemented w/200 sbs cement ELEVATION **1,895' KB**
12 6
13 5

FIGURES INDICATE BOTTOM OF FORMATIONS

Sand and Redbed	262'
Redbed, Shale and Shells	714'
Anhydrite	736'
Shale and Shells	1,050'
Shale and Lime	1,630'
Lime and Shale	2,260'
Shale and Lime	2,815'
Lime and Shale	3,365'
Shale	3,405'
Shale and Lime	3,510'
Lime and Shale	3,640'
Lime	3,725'
Rotary Total Depth	3,725'

RECEIVED
STATE CORPORATION COMMISSION
JUN 5 1972
CONSERVATION DIVISION
Wichita, Kansas

I hereby certify the above and foregoing to be a true and correct log of the above described well as shown by the drilling reports.

H-30, INC.


Dean Britting
Dean Britting

State of Kansas
County of Sedgwick

} ss:

Subscribed and Sworn to before me a Notary Public in and for said county and state this 2nd. day of June, 1972.

Elsie Willison
Elsie Willison - Notary Public



My Commission Expires:
June 30, 1974