

15-185-01063-0000

STATE OF KANSAS
STATE CORPORATION COMMISSION

WELL PLUGGING RECORD

Give All Information Completely
Make Required Affidavit
Mail or Deliver Report to:
Conservation Division
State Corporation Commission
800 Bittling Building
Wichita, Kansas

OR

FORMATION PLUGGING RECORD

Strike out upper line
when reporting plugging
of formations.

Stafford County, Sec. 30 Twp. 23 Rge. (E) 12 (W)

Location as "NE $\frac{1}{4}$ NW $\frac{1}{4}$ SW $\frac{1}{4}$ " or footage from lines SW/c SE/4

Lease Owner Alpine Oil & Royalty Company--J.D. Ferrell

Lease Name Edison Well No. 1

Office Address Box 163, Great Bend, Kansas

Character of Well (completed as Oil, Gas or Dry Hole) Dry Hole

Date well completed November 15 1947

Application for plugging filed November 16 1947

Application for plugging approved November 16 1947

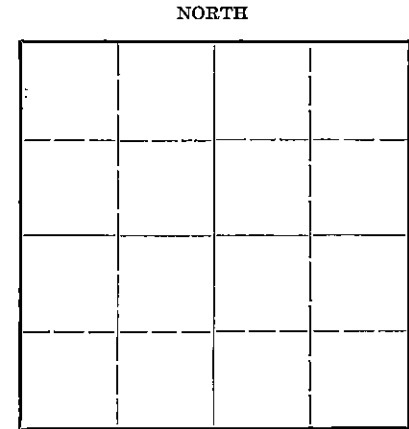
Plugging commenced November 17 1947

Plugging completed November 17 1947

Reason for abandonment of well or producing formation Dry Hole

If a producing well is abandoned, date of last production 19

Was permission obtained from the Conservation Division or its agents before plugging was commenced? Yes



Locate well correctly on above
Section Plat

Name of Conservation Agent who supervised plugging of this well H.W. Kerr

Producing formation Depth to top Bottom Total Depth of Well 3990 Feet

Show depth and thickness of all water, oil and gas formations.

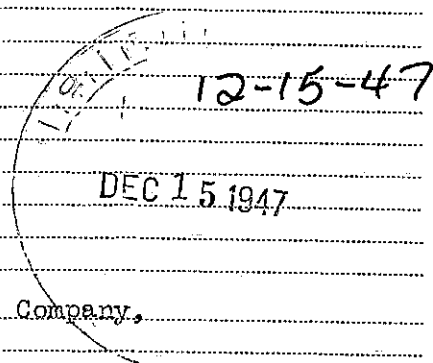
OIL, GAS OR WATER RECORDS

CASING RECORD

Formation	Content	From	To	Size	Put In	Pulled Out
Surface casing set		0	316'	8.5/8"		

Describe in detail the manner in which the well was plugged, indicating where the mud fluid was placed and the method or methods used in introducing it into the hole. If cement or other plugs were used, state the character of same and depth placed, from feet to feet for each plug set.

Cement plug at bottom of Surface pipe--15 sax
Cement plug at 16' below bottom of cellar--10 sax



(If additional description is necessary, use BACK of this sheet)

Correspondence regarding this well should be addressed to J.D. Ferrell Drilling Company, Address Box 163, Great Bend, Kansas

STATE OF Kansas, COUNTY OF Barton, ss.


(employee of owner) or (owner or operator) of the above-described well, being first duly sworn on oath, says: That I have knowledge of the facts, statements, and matters herein contained and the log of the above-described well as filed and that the same are true and correct. So help me God

(Signature) J.W. Raibach
Box 163, Great Bend, Kansas
(Address)

SUBSCRIBED AND SWORN to before me this 25 day of Jan, 1947

Merle V. Sandifer
Notary Public.

My commission expires 10-15-51



15-185-01063-0000

STATE OF KANSAS
STATE CORPORATION COMMISSION


WELL PLUGGING RECORD

Give All Information Completely
Make Required Deposit
Mail or Deliver Report to:
Conservation Division
State Corporation Commission
800 Bittling Building
Wichita, Kansas

OR
FORMATION PLUGGING RECORD

Strike out upper line
when reporting plugging
off formations.

NORTH



Locate well correctly on above
Section Plat

Stafford County. Sec. 30 Twp. 23 Rge. (E) 12 (W)
Location as "NE 1/4 NW 1/4 SW 1/4" or footage from lines SW/c SE/4
Lease Owner Alpine Oil & Royalty Company--J.D. Ferrell
Lease Name Eidson Well No. 1
Office Address Box 163, Great Bend, Kansas
Character of Well (completed as Oil, Gas or Dry Hole) Dry Hole
Date well completed November 15 19 47
Application for plugging filed November 16 19 47
Application for plugging approved November 16 19 47
Plugging commenced November 17 19 47
Plugging completed November 17 19 47
Reason for abandonment of well or producing formation Dry Hole

If a producing well is abandoned, date of last production 19
Was permission obtained from the Conservation Division or its agents before plugging was commenced? Yes

Name of Conservation Agent who supervised plugging of this well H.W. Kerr
Producing formation Depth to top Bottom Total Depth of Well 3990 Feet
Show depth and thickness of all water, oil and gas formations.

OIL, GAS OR WATER RECORDS

CASING RECORD

Formation	Content	From	To	Size	Put In	Pulled Out
Surface casing set		0	316'	8 5/8"		

Describe in detail the manner in which the well was plugged, indicating where the mud fluid was placed and the method or methods used in introducing it into the hole. If cement or other plugs were used, state the character of same and depth placed, from feet to feet for each plug set.

Cement plug at bottom of surface pipe--15 sax
Cement plug at 16' below bottom of cellar--10 sax

(If additional description is necessary, use BACK of this sheet)

Correspondence regarding this well should be addressed to J.D. Ferrell Drilling Company
Address Box 163, Great Bend, Kansas

STATE OF Kansas, COUNTY OF Barton, ss.

(employee of owner) or (owner or operator) of the above-described well,
being first duly sworn on oath, says: That I have knowledge of the facts, statements, and matters herein contained and the log of the above-described well as filed and that the same are true and correct. So help me God.

(Signature) W. R. Ralston
Box 163, Great Bend, Kan
(Address)


SUBSCRIBED AND SWORN TO before me this 25 day of Nov, 1947

Notary Public

My commission expires 10-15-51

DEC 1 - 1947

21-871-s 9-45-6M



15-185-01063-0000

ALPINE OIL & ROYALTY COMPANY

Comm: 11-1-47
Comp: 11-15-47
Elev:

LEASE: Eidson #1
SW/c SE/4
30-23-12
Stafford County, Kansas

FORMATION	DEPTH		REMARKS
	from	to	
Cellar	0	4	
Sand	4	130	
Sand & Shale	130	317	316' 8 5/8" surface casing
Red Bed	317	705	cemented with 150 sax
Anhydrite	705	715	bulk cement and one C.C.
Shale & Shells	715	1130	
Salt	1130	1335	
Shale & Shells	1335	1465	
Shale & Lime	1465	1630	Tops:
Lime	1630	1725	
Lime & Shale	1725	3065	Anhydrite 705
Lime	3065	3153	Hubner 3268
Lime & Chert	3153	3215	Brown Lime 3408
Brown Lime & Shale	3215	3295	Kansas City 3451
Lime & Shale	3295	3464	Viola 3779
Lime	3464	3725	Simpson 3883
Shale & Lime	3725	3758	Arbuckle 3950
Lime & Chert	3758	3892	
Lime & Shale	3892	3959	
Arbuckle & Chert	3959	3990	
Total Depth		3990	

We hereby certify this to be a correct and accurate log of the above described well as shown by the daily drilling reports.

FERRELL DRILLING COMPANY

BY: *J. W. Fairbank*

Subscribed and sworn to before me this 12 day of Dec 1947.

My Commission expires:

10-15-51

Merle V. Sandefur
Notary Public

PLUGGING
FILE SEC 30-23-12
BOOK PAGE 148 LINE 10

DEC 15 1947