

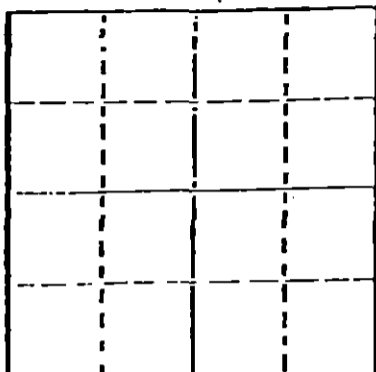
STATE OF KANSAS
STATE CORPORATION COMMISSION

15-185-00353-0001

WELL PLUGGING RECORD

Give All Information Completely
Make Required Affidavit
Mail or Deliver Report to
Conservation Division
State Corporation Comm.
245 North Water
Wichita, KS 67202

Stafford County. Sec. 30 Twp. 23 Rge. 12 E/W
Location as "NE/CNW $\frac{1}{4}$ SW $\frac{1}{4}$ " or footage from lines
SE SE NW/4
Lease Owner Kansas Petroleum, Inc.
Lease Name Franshier #1 Well No. _____
Office Address Great Bend, Kansas 67530
Character of Well (Completed as Oil, Gas or Dry Hole) _____



Date Well completed _____ 19____
Application for plugging filed _____ 19____
Application for plugging approved _____ 19____
Plugging commenced 5/15/76 _____ 19____
Plugging completed 5/21/76 _____ 19____
Reason for abandonment of well or producing formation
depleted.
If a producing well is abandoned, date of last production _____ 19____

Was permission obtained from the Conservation Division or its agents before plugging was commenced? yes

Name of Conservation Agent who supervised plugging of this well Biberstein
Producing formation _____ Depth to top _____ Bottom _____ Total Depth of Well 3862
Show depth and thickness of all water, oil and gas formations.

OIL, GAS OR WATER RECORDS

CASING RECORD

FORMATION	CONTENT	FROM	TO	SIZE	FEET IN	PULLED OUT
				8-5/8	267	none
				4 $\frac{1}{2}$ "	3809	1835'

Describe in detail the manner in which the well was plugged, indicating where the mud fluid was placed and the method or methods used in introducing it into the hold. If cement or other plugs were used, state the character of same and depth placed, from _____ feet to _____ feet for each plug set.

Halliburton pumped 30 sacks cement on bottom. Shot pipe at 2902', 2697', 2446', 2116', 1829', pulled 44 joints of range 3 casing. Pumped 2 sacks hulls, 10 sacks gel and 100 sacks cement, 50-50 pos, to plug well.

5-26-76

PLUGGING COMPLETE.

RECEIVED
STATE CORPORATION COMMISSION

MAY 26 1976

(If additional description is necessary, use BACK of this sheet)

Name of Plugging Contractor KELSO CASING PULLING
CHASE, KANSAS

STATE OF KANSAS COUNTY OF RICE ST.

R. Darrell Kelso ~~NOTARY PUBLIC~~ (employee of owner) or (owner or operator) of the above-described well being first duly sworn on oath, says: That I have knowledge of the facts, statements, and matters herein contained and the log of the above-described well as filed and that the same are true and correct. So help me God!

(Signature) R. Darrell Kelso
CHASE, KANSAS

SUBSCRIBED AND SWORN TO before me this 25th day of May, 1976

My commission expires _____

NOTARY PUBLIC
MARGARET MELCHER
Rice County, Ks.
My Comm. Exp. Feb. 15, 1979

Margaret Melcher
Notary Public.

KANSAS GEOLOGICAL SOCIETY
KANSAS WELL LOG BUREAU - KANSAS WELL SAMPLE
KANSAS GEOLOGICAL SOCIETY BUILDING
508 EAST MURDOCK - WICHITA, KANSAS

15-185-00353-00-01

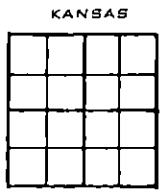
COMPANY Kansas Petroleum, Inc.

AREA
SEC. 30 T. 23S. R. 12W
LOC. SE SE NW

FARM Fanshier NO. 1 (OWWO)

COUNTY Stafford

TOTAL DEPTH 3,862'
COMM. September 2, 1975 COMP. September 4, 1975
SHOT OR TREATED
CONTRACTOR H-30, INC.
ISSUED



CASING
20 10
15 8 5/8" 267' set by previous operator ELEVATION 1,890' KB
12 6
13 5 1/2" 3,809' cemented w/175 sxs cement PRODUCTION
FIGURES INDICATE BOTTOM OF FORMATIONS

Old Rotary Total Depth 3,960'
Redrilled to 3,862'
Rotary Total Depth 3,960'

I hereby certify the above and foregoing to be a true and correct log of the above described well as shown by the drilling reports.

RECEIVED
STATE COMMISSION

H-30, INC.


APR 22 1976
CONSERVATION DIVISION
Wichita, Kansas

Dean Britting
Dean Britting

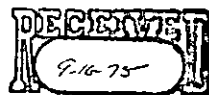
State of Kansas }
County of Sedgwick } SS:

Subscribed and Sworn to before me a Notary Public in and for said county and state this 15th day of September, 1975.

Elsie Willison
Elsie Willison - Notary Public



My Commission Expires:
June 30, 1978



15-185-00353-00-01

KANSAS PETROLEUM, INCORPORATED
500 Insurance Bldg, Wichita 67202
Progress Report - Drilling/Completion

Bradley

PROSPECT: Fanshier Wash Down

WELL: #1

LOCATION: SE, SE, NW/4 Sec. 30, 23S-12W
Stafford Co.

AREA: Meyer Gas Field

ELEVATION:

Date	Hour	Depth	Formation	Other Information
9/2/75				<p>Moved H-30 rotary rig into location using cats because of blow sand condition. Rotary rigged up approximately 4 p.m. At 8:30 p.m. drilling at 1595. Gas coming to surface with free oil on mud pits.</p> <p>New K-55 casing (4-1/2) arrived at Great Bend, Ks. from Lone Star Mill at approximately noon.</p>
9/3/75	7:00 a.m.			<p>Drilling at 3461; anticipate being at 3850 middle of afternoon this day. Will condition mud system in preparation for running pipe.</p>
	12:00 noon			<p>Drilling at 3790. Anticipate being at TD this afternoon.</p>
9/3/75	7:00 p.m			<p>4-1/2" casing on bottom at 3809. Plugged down at 8:30 p.m. Cemented with 175 sacks of 50-50 Posmix, plus 3/4 of 1% CFR2. Used 6 centralizers and one basket above guide shoe: Will attempt to locate completion unit for perforating and treating on all about Sept. 12, 1975.</p>

RECEIVED
STATE OF KANSAS
CONSERVATION DIVISION
Wichita, Kansas
APR 22 1976

P B T D - 3604'
Perf. 3595-3598

*Order of
1301 Paulina Rd.*