

15.185-00993-0000

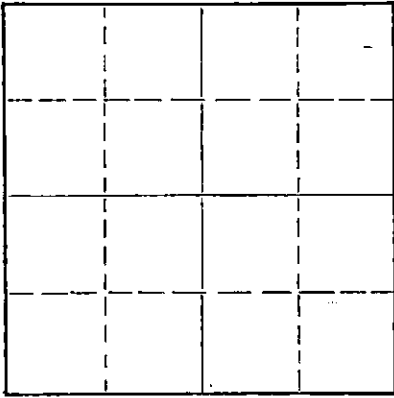
STATE OF KANSAS
STATE CORPORATION COMMISSION

WELL PLUGGING RECORD

Give All Information Completely
Make Required Affidavit
Mail or Deliver Report to:
Conservation Division
State Corporation Commission
800 Bittig Building
Wichita, Kansas

Stafford County. Sec. 1 Twp. 23 Rge. 13 (E) (W)
Location as "NE/CNW/SW" or footage from lines. NE NE NE
Lease Owner Petroleum, Inc.
Lease Name WITT 'G' Well No. 1
Office Address 311 East Third, Wichita, Kansas
Character of Well (completed as Oil, Gas or Dry Hole) Dry Hole
Date well completed June 28, 1955
Application for plugging filed June 28, 1955
Application for plugging approved June 28, 1955
Plugging commenced June 28, 1955
Plugging completed June 28, 1955
Reason for abandonment of well or producing formation Dry Hole
If a producing well is abandoned, date of last production 19
Was permission obtained from the Conservation Division or its agents before plugging was commenced? Yes

NORTH



Locate well correctly on above
Section Plat

Name of Conservation Agent who supervised plugging of this well Mr. W. H. Horner
Producing formation _____ Depth to top _____ Bottom _____ Total Depth of Well 3831 Feet
Show depth and thickness of all water, oil and gas formations.

OIL, GAS OR WATER RECORDS

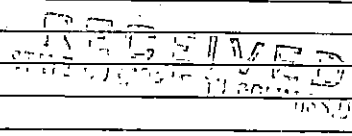
CASING RECORD

FORMATION	CONTENT	FROM	TO	SIZE	PUT IN	PULLED OUT
				8-5/8"	240'	None

Describe in detail the manner in which the well was plugged, indicating where the mud fluid was placed and the method or methods used in introducing it into the hole. If cement or other plugs were used, state the character of same and depth placed, from _____ feet to _____ feet for each plug set.

Mudded up to 235' and placed first
plug, 1/3 sack hulls on top of plug.
Displaced 20 sacks cement through
drill pipe onto hulls. Mudded up to
35' and placed second wooden plug at
35' with 1/3 sack hulls on top of plug
10 sacks cement to base of well cellar.

7-20-55



(If additional description is necessary, use BACK of this sheet)
Name of Plugging Contractor Garvey Drilling Company
Address R. R. #2, Great Bend, Kansas


STATE OF KANSAS, COUNTY OF SEDGWICK, ss.
Karl E. Becker (employee of owner) ~~or owner or operator~~ of the above-described well, being first duly sworn on oath, says: That I have knowledge of the facts, statements, and matters herein contained and the log of the above-described well as filed and that the same are true and correct. So help me God.

(Signature) Karl E. Becker
311 East Third, Wichita, Kansas (Address)

SUBSCRIBED AND SWORN TO before me this 7th day of July, 19 55

My commission expires 8-11-58

Patricia M. Edwards Notary Public
My Commission Expires August 11, 1958



WELL LOG

15-185-60993-0008

COMPANY **Petroleum, Inc.**

SEC. 1 T. 23S R. 13W

FARM **WITT 'G'**

NO. 1

LOC. **NE NE NE**


TOTAL DEPTH **3831'**

COUNTY **Stafford**

COMM. **June 16, 1955**

COMP. **June 27, 1955**

CONTRACTOR **Garvey Drilling Company**



CASING **8-5/8" @ 243' w/200 S&X**

ELEVATION **1856 RB**

PRODUCTION **D & A**

FIGURES INDICATE BOTTOM OF FORMATIONS

125	Clay, Sand & Gravel
180	Blue Shale
685	Red Bed & Shells
715	Anhydrite
1200	Shale & Shells
1260	Shale, Shells & Salt
1350	Shale
2955	Shale & Lime
3040	Lime & Shale Streaks
3330	Lime & Shale
3349	Shale & Shells
3637	Lime
3677	Conglomerate Chert
3687	Viola
3724	Chert & Shale
3797	Simpson Shale
3831	Arbuckle Lime

Geological Tops

Heebner:	3210 (-1354)
Brown Lime:	3349 (-1493)
Lansing:	3364 (-1508)
Base Kansas City:	3592 (-1736)
Conglomerate:	3632 (-1776)
Viola:	3668 (-1812)
Simpson:	3724 (-1868)
Arbuckle:	3791 (-1935)

R. T. D. 3831'

RECEIVED
STATE CORPORATION COMMISSION
JUL 20 1955
CONSERVATION DIVISION
Wichita, Kansas

State of KANSAS

County of SEDGWICK

SS:

PLUGGING
FILE SEC 1 T 23 R 13W
BOOK PAGE 131 LINE 2

I, Karl E. Becker

of

Petroleum, Inc.

upon oath state that the above and foregoing is a true and correct copy of the log of the WITT 'G' #1 well

Karl E. Becker

Subscribed and sworn to before me this 1st day of July 1955

My Commission Expires: 8-11-58

Patricia M. Edw

PATRICIA M. EDW Notary Public
My Commission Expires August 11, 1958