

15-185-19392-0001

STATE OF KANSAS
STATE CORPORATION COMMISSION


WELL PLUGGING RECORD

Give All Information Completely
Make Required Affidavit
Mail or Deliver Report to:
Conservation Division
State Corporation Commission
800 Bittling Building
Wichita, Kansas

OR
FORMATION PLUGGING RECORD

Strike out upper line
when reporting plug-
ging off formations.

Stafford County, Sec. 35 Twp. 23 Rge. (E) 12 (W)
Location as "NE $\frac{1}{4}$ NW $\frac{1}{4}$ SW $\frac{1}{4}$ " or footage from lines NW NW SE $\frac{1}{4}$
Lease Owner M. B. Armer
Lease Name Kelly Well No. 1
Office Address 306 Insurance Building, Wichita, Kansas
Character of Well (completed as Oil, Gas or Dry Hole) producer
Date well completed Aug. 19 48
Application for plugging filed Nov. 16 19 49
Application for plugging approved " " 19 49
Plugging commenced " " 19 49
Plugging completed Nov. 29 19 49
Reason for abandonment of well or producing formation Well depleted
If a producing well is abandoned, date of last production Sept. 19 49
Was permission obtained from the Conservation Division or its agents before plugging was com-
menced? yes



Locate well correctly on above
Section Plat

Name of Conservation Agent who supervised plugging of this well C. D. Stough
Producing formation Arbuckle Depth to top 3868 Bottom 3885 Total Depth of Well 3885 Feet
Show depth and thickness of all water, oil and gas formations.

OIL, GAS OR WATER RECORDS

CASING RECORD

| Formation | Content | From | To | Size | Put In | Pulled Out |
|-----------|----------|------|------|--------|--------|------------|
| Arbuckle | depleted | 3868 | 3885 | 8-5/8" | 160 | None |
| | | | | 5-1/2" | 3870 | 2966 |
| | | | | | | |
| | | | | | | |
| | | | | | | |
| | | | | | | |
| | | | | | | |
| | | | | | | |
| | | | | | | |
| | | | | | | |

Describe in detail the manner in which the well was plugged, indicating where the mud fluid was placed and the method or methods used in introducing it into the hole. If cement or other plugs were used, state the character of same and depth placed, from feet to feet for each plug set.

Lane Wells plug at 3551 ft. and filled with chat from 3551 ft to 3510 ft. dumped 5 sacks cement at 3510 ft., ripped off and pulled 5 1/2" casing; filled with mud to 180 ft., set rock bridge at 180 ft. with 15 sacks cement. Mudded up to 30 ft and set bridge and 10 sacks cement at the surface.

RECORDED

DEC 29 1949

12-23-49

STATE CORPORATION
COMMISSION
KANSAS

(If additional description is necessary, use BACK of this sheet)


Correspondence regarding this well should be addressed to M. B. Armer
Address 306 Insurance Building, Wichita, Kansas

STATE OF Kansas, COUNTY OF Sedgwick, ss.
L. C. Sponenberg (employee of owner) or (owner or operator) of the above-described well,
being first duly sworn on oath, says: That I have knowledge of the facts, statements, and matters herein contained and the log of the above-described well as filed and that the same are true and correct. So help me God.

(Signature) *L. C. Sponenberg*
(Address)

SUBSCRIBED AND SWORN to before me this 22nd day of December, 19 49

My commission expires Sept. 17, 1950
Notary Public



WELL LOG BUREAU KANSAS GEOLOGICAL SOCIETY
412 Union National Bk. Bldg., Wichita, Kansas

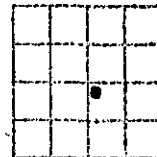
15-185-19392-0001

Company - B & R DRIG. INC.
Farm - Kelly No. 3

SEC. 35 T. 23 R. 12W.
NW NW SE

Total Depth. 3875'
Comm. 7-23-48 Comp. 8-13-48
Shot or Treated.
Contractor.
Issued. 11-6-48

County. Stafford
KANSAS



CASING:
8 5/8" 160' cem w/175 sx. Circ.
5 1/2" 3870' cem w/125 sx.

Elevation. _____

Production. Pot. 84 Bbls.

Figures indicate Bottom of Formations.

| | |
|---------------------|------|
| clay and sand | 40 |
| sand and gravel | 75 |
| sh lo | 90 |
| sand | 180 |
| sh lo and shells | 195 |
| sh lo | 470 |
| red rock | 615 |
| shale | 632 |
| anhydrite | 664 |
| sh lo and shells | 1150 |
| salt and shale | 1512 |
| shale | 1570 |
| anhydrite and shale | 1660 |
| lime and shale | 1755 |
| lime | 1758 |
| lime and shale | 1800 |
| shale | 1925 |
| lime sdy & shale | 2020 |
| lime and shale | 2145 |
| shale | 2435 |
| lime and shale | 2690 |
| lime | 2780 |
| lime and shale | 3040 |
| shale | 3047 |
| lime | 3100 |
| lime and shale | 3135 |
| lime | 3235 |
| lime and shale | 3400 |
| lime | 3620 |
| lime and shale | 3695 |
| shale | 3717 |
| chert and lime | 3758 |
| lime | 3775 |
| chert | 3785 |
| lime and chert | 3810 |
| lime | 3865 |
| shale | 3868 |
| Arbuckle lime | 3875 |
| total depth | |

Tops:

| | |
|--------------|------|
| Lansing K.C. | 3104 |
| Simpson | 3820 |
| Arbuckle | 3868 |

RECORDED
INDEXED
DEC 23 1949
STATE CORPORATION
COMMISSION
KANSAS

PLUGGING
FILE SEC 35 T 23 R 12W
BOOK PAGE 12-7 LINE 33