

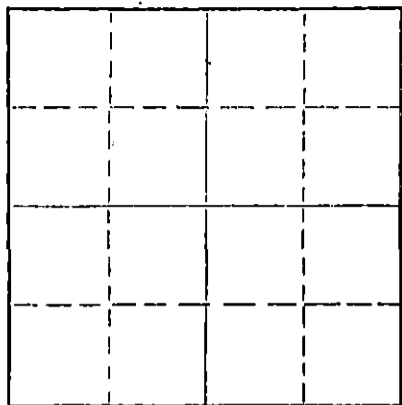


Give All Information Completely
Make Required Affidavit
Mail or Deliver Report to:
Conservation Division
State Corporation Commission
211 No. Broadway
Wichita, Kansas

WELL PLUGGING RECORD

Pawnee County, Sec. 30 Twp. 22 Rge. 15 (E) W (W)
Location as "NE/CNW/SW" or footage from lines NW NW NW
Lease Owner Tomlinson-Kathol, Inc.
Lease Name Yeager Well No. 1
Office Address 1125 Wichita Plaza, Wichita, Kansas
Character of Well (completed as Oil, Gas or Dry Hole) D & A
Date well completed 1/5/65 19
Application for plugging filed 1/5/65 19
Application for plugging approved 1/5/65 19
Plugging commenced 1/5/65 19
Plugging completed 1/5/65 19
Reason for abandonment of well or producing formation No commercial quantities of oil or gas encountered.
If a producing well is abandoned, date of last production _____ 19
Was permission obtained from the Conservation Division or its agents before plugging was commenced? Yes

NORTH



Locate well correctly on above Section Plat

Name of Conservation Agent who supervised plugging of this well Eldon Petty
Producing formation None Depth to top _____ Bottom _____ Total Depth of Well 4027 Feet
Show depth and thickness of all water, oil and gas formations.

OIL, GAS OR WATER RECORDS

CASING RECORD

FORMATION	CONTENT	FROM	TO	SIZE	PUT IN	PULLED OUT
Surface				8 5/8"	277'	None

Describe in detail the manner in which the well was plugged, indicating where the mud fluid was placed and the method or methods used in introducing it into the hole. If cement or other plugs were used, state the character of same and depth placed, from _____ feet to _____ feet for each plug set.

Heavy mud was put into the hole from 4027 to 550 feet, where the bottom plug was set and cemented with 25 sacks. Mud was again put into the hole to a depth of 270 feet, where the second plug was set and cemented with 20 sacks. Mud was again put into the hole to a depth of 40 feet, where the top plug was set and cemented with 12 sacks. Surface casing was cut off below the ground level and the location abandoned.

1-19-65

RECEIVED
STATE CORPORATION COMMISSION

JAN 19 1965

CONSERVATION DIVISION
Wichita, Kansas

(If additional description is necessary, use BACK of this sheet)
Name of Plugging Contractor Tom Kat, Inc.
Address 1125 Wichita Plaza, Wichita, Kansas

STATE OF KANSAS COUNTY OF SEDGWICK, ss.

(employee of owner) or (owner or operator) of the above-described well, being first duly sworn on oath, says: That I have knowledge of the facts, statements, and matters herein contained and the log of the above-described well as filed and that the same are true and correct. So help me God.

(Signature)

Donald J. Kathol

1125 Wichita Plaza, Wichita, Kansas
(Address)

Subscribed and Sworn to before me this 8th day of January, 19 65

Ester L. Lamone

Notary Public.

My commission expires January 19, 1965

DRILLERS LOG
#1 YEAGER
TOMLINSON-KATHOL, INC.
NW NW NW, SEC. 30-22S-15W
PAWNEE COUNTY, KANSAS

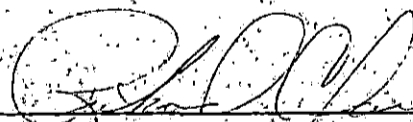
Commenced: 12/26/64
Completed: 1/5/65
Elevation: 2006 KB

From	To	Description	Remarks
0	277	Sand	
277	425	Shale	279.15' 8-5/8" Surf. csg. w/200 sacks cement.
425	510	Sand	
510	945	Shale & Shells w/Sand stks.	<u>Electric Log Tops :</u>
945	965	Shale	Heebner 3421 -1415
965	980	Anhydrite	Toronto 3443 -1437
980	1532	Shale & Shells	Douglas 3458 -1452
1532	1861	Shale	Brown Lime 3536 -1530
1861	2025	Shale & Lime	Lansing 3546 -1540
2025	2225	Lime & Sand	Base Kansas City 3786 -1780
2225	2400	Lime & Shale	Conglomerate Chert 3871 -1865
2400	2958	Shale	Viola 3909 -1903
2958	3100	Lime & Shale	Simpson Shale 3971 -1965
3100	3910	Lime & Shale	Simpson Sand 3980 -1974
3910	3915	Chert	Arbuckle 3994 -1988
3915	3925	Shale & Chert	Rotary Total Depth 4027 -2021
3925	3977	Lime, Shale, Chert	
3977	3994	Lime, Shale, Sand	
3994	4022	Arbuckle	
4027		Rotary Total Depth	

RECEIVED
STATE CORPORATION COMMISSION


JAN 15 1965

I certify to the best of my knowledge and belief, the above represents a true and accurate driller's log record of the captioned well.


Richard C. Davis, Geologist

STATE OF KANSAS
COUNTY OF SEDGWICK

Subscribed and sworn to before me this 13th day of January, 1965.


Esther Lamone, Notary Public

My Commission Expires: Jan. 19, 1965