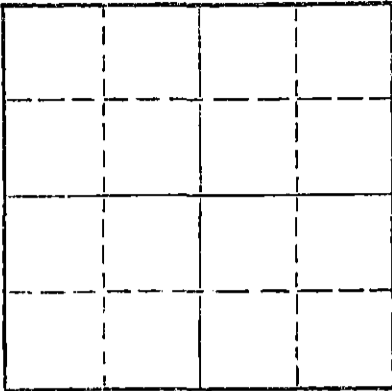


STATE OF KANSAS
STATE CORPORATION COMMISSION

Form CP-4

WELL PLUGGING RECORD

Give All Information Completely
Make Required Affidavit
Mail or Deliver Report to:
Conservation Division
State Corporation Commission
P. O. Box 17027
Wichita, Kansas 67217
NORTH



Locate well correctly on above
Section Plat

Pawnee County, Sec. 30 Twp. 22S Rge. 15W (E) (W)
Location as "NE/CNW/SW" or footage from lines NW SE NW
Lease Owner Rains & Williamson Oil Co., Inc.
Lease Name Yeager Well No. 1
Office Address 435 Page Court, 220 W. Douglas, Wichita, Kansas 67202
Character of Well (completed as Oil, Gas or Dry Hole) Dry Hole
Date well completed 10-11-73 19
Application for plugging filed 10-11-73 19
Application for plugging approved 10-11-73 19
Plugging commenced 10-11-73 19
Plugging completed 10-11-73 19
Reason for abandonment of well or producing formation commercial quantities of oil not found
If a producing well is abandoned, date of last production 19
Was permission obtained from the Conservation Division or its agents before plugging was commenced? yes

Name of Conservation Agent who supervised plugging of this well Leo Massey - Hays, Kansas
Producing formation _____ Depth to top _____ Bottom _____ Total Depth of Well 4050 Feet
Show depth and thickness of all water, oil and gas formations.

OIL, GAS OR WATER RECORDS

CASING RECORD

FORMATION	CONTENT	FROM	TO	SIZE	PUT IN	PULLED OUT
				8 5/8"	323'	

Describe in detail the manner in which the well was plugged, indicating where the mud fluid was placed and the method or methods used in introducing it into the hole. If cement or other plugs were used, state the character of same and depth placed, from _____ feet to _____ feet for each plug set.


Plug at 450' w/ 50 sx.
Plug at 240' w/ 25 sx.
Top plug at 40' w/ 10 sx.

RECEIVED
STATE CORPORATION COMMISSION
OCT 16 1973
CONSERVATION DIVISION
Wichita, Kansas

(If additional description is necessary, use BACK of this sheet)
Name of Plugging Contractor Rains & Williamson Oil Co., Inc.
Address 435 Page Court, 220 W. Douglas, Wichita, Kansas 67202

STATE OF KANSAS, COUNTY OF SEDGWICK, SS.
Wilson Rains, President of Rains & Williamson Oil Co. Inc. (owner or operator) of the above-described well, being first duly sworn on oath, says: That I have knowledge of the facts, statements, and matters herein contained and the log of the above-described well as filed and that the same are true and correct. So help me God.

(Signature) Wilson Rains
435 Page Court, 220 W. Douglas, Wichita, Kansas 67202
(Address)



Subscribed and sworn to before me this 15th day of October 1973
October 4, 1975
Juanita M. Green
Notary Public.

WELL LOG

15-145-20306-0000

COMPANY Rains & Williamson Oil Co., Inc.

SEC. 30 T. 22S R. 15W

FARM Yeager NO. 1

LOC. NW SE NW

RIG. NO. 3

TOTAL DEPTH 4050


COUNTY Pawnee

COMM. 10-2-73

COMP. 10-11-73

KANSAS

CONTRACTOR Rains & Williamson Oil Co., Inc.



CASINO

20 10
15 8
12 6
13 5

5/8" @ 323' w/ 225 sx. common, 2% gel, 3%cc.

ELEVATION 2010 KB

PRODUCTION D & A

FIGURES INDICATE BOTTOM OF FORMATIONS

Surface Hole	325
Red Bed and Shale	435
Sand	496
Shale	965
Anhydrite	1008
Shale	1800
Shale and Lime Streaks	2022
Shale and Lime	2610
Lime and Shale	3556
Lime	4050
<u>Rotary Total Depth</u>	<u>4050</u>

RECEIVED
STATE CORPORATION COMMISSION
OCT 16 1973
CONSERVATION DIVISION
Wichita, Kansas

State of KANSAS
County of SEDGWICK } ss:

I, Wilson Rains, President of the Rains & Williamson Oil Co., Inc. ~~Company~~

upon oath state that the above and foregoing is a true and correct copy of the log of the Yeager #1 well.

Wilson Rains
WILSON RAINS

Subscribed and sworn to before me this 15th day of October 19 73

My Commission Expires: October 4, 1975

Juanita M. Green
NOTARY PUBLIC

Juanita M. Green

