

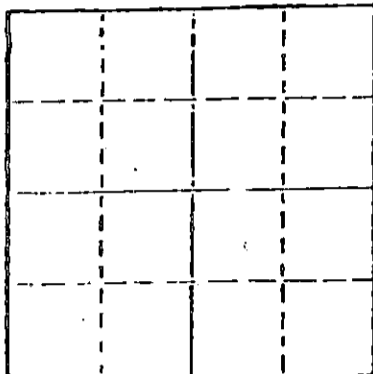
STATE OF KANSAS
STATE CORPORATION COMMISSION

WELL PLUGGING RECORD

Give All Information Completely
Make Required Affidavit
Mail or Deliver Report to
Conservation Division
State Corporation Comm.
245 North Water
Wichita, KS 67202

Pawnee County, Sec. 18 Twp. 22S Rge. 15 E/W
Location as "NE/CNW $\frac{1}{4}$ SW $\frac{1}{4}$ " or footage from lines
NW NW SW

Lease Owner Dupont Oil Company
Lease Name Jones (OWWO) Well No. 1
Office Address 660 Edgewater Road, Wichita, KS 67230
Character of Well (Completed as Oil, Gas or Dry Hole)
Dry Hole



Locate well correctly on above
Section Plot

Date Well completed 12-19 1978
Application for plugging filed 12-19 1978
Application for plugging approved 12-19 1978
Plugging commenced 12-19 1978
Plugging completed 12-19 1978
Reason for abandonment of well or producing formation
Dry Hole

If a producing well is abandoned, date of last production
19

Was permission obtained from the Conservation Division or
its agents before plugging was commenced? Yes

Name of Conservation Agent who supervised plugging of this well Leo Massey
Producing formation Depth to top Bottom Total Depth of Well 4018
Show depth and thickness of all water, oil and gas formations.

OIL, GAS OR WATER RECORDS

CASING RECORD

FORMATION	CONTENT	FROM	TO	SIZE	PUT IN	PULLED OUT
						-0-

Describe in detail the manner in which the well was plugged, indicating where the mud fluid
was placed and the method or methods used in introducing it into the hold. If cement or other
plugs were used, state the character of same and depth placed, from feet to
feet for each plug set.

Mud laden fluid 4018-420
40 sks cement @ 420'
10 sks cement @ 40'

RECEIVED
STATE CORPORATION COMMISSION

JAN - 4 1979

CONSERVATION DIVISION
Wichita, Kansas

1-4-79

(If additional description is necessary, use BACK of this sheet)

Name of Plugging Contractor Emphasis Oil Operations


STATE OF KANSAS COUNTY OF RUSSELL, ss.
Joe K. Branum (employee of owner) or (owner or operator)
of the above-described well, being first duly sworn on oath, says: That I have knowledge of
the facts, statements, and matters herein contained and the log of the above-described well
as filed and that the same are true and correct. So help me God.

(Signature) Joe K. Branum
Box 506, Russell, KS 67665
(Address)

SUBSCRIBED AND SWORN TO before me this 2nd day of January, 1979

Notary Public.

My commission expires October 2, 1979



EMPHASIS OIL OPERATIONS
P. O. Box 506
Russell, Kansas 67665

DRILLERS LOG - OWWO

OPERATOR: Dupont Oil Company
660 Edgewater Road
Wichita, Kansas 67230

CONTRACTOR: Emphasis Oil Operations
Box 506
Russell, Kansas 67665

LEASE: Jones WELL: #1

LOCATION: NW NW SW
Section 18-22S-15W
Pawnee County, Kansas

Total Depth: 4018'

Elevation:

Commenced: 12-15-78

Completed: 12-19-78

Casing: 8-5/8" previously set @ 854'

Status: Dry Hole

RECEIVED
STATE CORPORATION COMMISSION

JAN - 4 1979

DEPTHS & FORMATIONS

CONSERVATION DIVISION
Wichita, Kansas

(All measurements from K.B.)

Cement & cavings	4015'	Arbuckle	(R.T.D.)	4018'
------------------	-------	----------	----------	-------


STATE OF KANSAS)
COUNTY OF RUSSELL) ss

I, Joe K. Branum, of Emphasis Oil Operations state that the above and foregoing is a true and correct log of the above captioned well.

Joe K. Branum

Joe K. Branum

Subscribed and sworn to before me this 2nd day of January, 1979.
My Commission Expires: October 2, 1979.



Patricia A. [Signature]

Notary Public

CONTRACTOR'S WELL LOG

COMPANY: Musgrove Petroleum Corporation
 CONTRACTOR: Musgrove Petroleum Corporation
 FARM: JONES C #1
 LOCATION: NW NW SW, Section 18-22S-15W
 Pawnee County, Kansas.
 COMMENCED: September 28, 1953
 COMPLETED: October 11, 1953

0	20	Clay
20	250	Sand and shale
250	310	Blue shale
310	430	Shale & Red bed
430	550	Sand and shells
550	705	Shale & shells
705	1065	Red bed, shells & blue shale
1065	1735	Shale & shells
1735	3305	Lime & shale
3305	3463	Lime
3463	3670	Lime & shale
3670	3990	Lime
3990	4015	Arbuckle
	4015	Rotary Total Depth.

RECEIVED
STATE CORPORATION COMMISSION

JAN - 4 1979

CONSTRUCTION DIVISION
Wichita, Kansas

Set 8-5/8" surface pipe at 854' with 350 sacks cement.

Dry and Abandoned.

STATE OF KANSAS }
 COUNTY OF SEDGWICK } SS

I, GORDON L. KOELLING, do hereby certify that the above and foregoing is a true and correct copy of the log of the JONES C #1, NW NW SW, Section 18-22S-15W, Pawnee County, Kansas, as reflected by the files of the Musgrove Petroleum Corporation.

MUSGROVE PETROLEUM CORPORATION

BY: *Gordon L. Koelling*
 Secretary-Treasurer

Subscribed and sworn to before me, a Notary Public, in and for Sedgwick County, Kansas, this 14th day of October, 1953.

Helma L. Stencamp
 Notary Public

My commission expires September 24, 1956.

PLUGGING
 SEC 18, 22R 15W
 PAGE 135 LINE 10