

STATE OF KANSAS
STATE CORPORATION COMMISSION

WELL PLUGGING RECORD


Give All Information Completely
Make Required Affidavit
Mail or Deliver Report to:
Conservation Division
State Corporation Commission
800 Bittling Building
Wichita, Kansas

OR

FORMATION PLUGGING RECORD

Strike out upper line
when reporting plugging
of formations.

NORTH



Locate well correctly on above
Section Plot

Stafford County. Sec. 24 Twp. 22 Rge. (E) 12 (W)
Location as "NE 1/4 NW 1/4 SW 1/4" or footage from lines 330' SL 330' WL
Lease Owner Lotus Oil Co. - H. A. Hershfield & Co.
Lease Name Heyen Well No. 1-B
Office Address 315 Derby Bldg., Wichita 2, Kansas
Character of Well (completed as Oil, Gas or Dry Hole) Dry Hole
Date well completed 7/14 19 44
Application for plugging filed 8/28 19 44
Application for plugging approved 8/29 19 44
Plugging commenced 8/29 19 44
Plugging completed 8/30 19 44
Reason for abandonment of well or producing formation Dry Hole

If a producing well is abandoned, date of last production 19
Was permission obtained from the Conservation Division or its agents before plugging was commenced? Yes

Name of Conservation Agent who supervised plugging of this well Dale Dirke
Producing formation Arbuckle Depth to top 365 3/8 Bottom 367 1/4 Total Depth of Well 367 1/4 Feet
Show depth and thickness of all water, oil and gas formations.


OIL, GAS OR WATER RECORDS

CASING RECORD

Formation	Content	From	To	Size	Put In	Pulled Out
				10-3/4"	210	None
				5-1/2"	3649	3378' - 8"

Describe in detail the manner in which the well was plugged, indicating where the mud fluid was placed and the method or methods used in introducing it into the hold. If cement or other plugs were used, state the character of same and depth placed, from.....feet to.....feet for each plug set.

Cemented from 367 1/4 - 3620
Filled with heavy mud to 220 - 20 Sks Cement
5 Sks Cement on top.



(If additional description is necessary, use BACK of this sheet)

Correspondence regarding this well should be addressed to H. A. Hershfield & Co.
Address 315 Derby Bldg., Wichita 2, Kansas


STATE OF KANSAS, COUNTY OF SEDGWICK, ss.

(employee of owner) or (owner or operator) of the above-described well, being first duly sworn on oath, says: That I have knowledge of the facts, statements and matters herein contained and the log of the above-described well as filed and that the same are true and correct. So help me God.

(Signature) *R. Robert Stinson*
315 Derby Bldg., Wichita 2, Kansas
(Address)

SUBSCRIBED AND SWORN to before me this 12th day of July 19 47
Wm. J. Zinger
Notary Public.

My commission expires November 29, 1950.



LOG OF HEYEN #1-B
Sec. 24-22-12, Stafford County

DRILLED FOR: H. A. HERSHFIELD & CO - LOTUS OIL CO.
DRILLED BY: PULSE-HERSHFIELD DRILLING COMPANY

COMMENCED: 6/21/44
COMPLETED: 7/14/44

Sand	to	30
Sand & Shale	"	185
Red Shale	"	540
Sand & Shells	"	595
Shale & Shells	"	1095
Salt	"	1300
Shale & Shells	"	1425
Shale & Sandy Lime	"	1528
Broken Lime	"	1850
Sandy Lime	"	1958
Shale & Shells	"	1992
Lime	"	2057
Broken Lime	"	2275
Lime	"	2321
Broken Lime	"	2386
Lime	"	2412
Shale & Shells	"	2450
Lime	"	2458
Shale	"	2504
Lime	"	2545
Shale	"	2565
Lime	"	2692
Shale & Shells	"	2850
Lime	"	2869
Shale & Shells	"	2905
Topeka Lime	"	3224
Shale & Shells	"	3268
Lime	"	3478
Shale & Shells	"	3553
Lime	"	3584
Shale & Conglomerate	"	3620
Green Shale	"	3649
Sand	"	3653 $\frac{1}{2}$
Arbuckle Dolomite	"	3655 T.D.

3677 - P.B. 3653 $\frac{1}{2}$.

Casing Record

210' - 10-3/4" - Cemented 200 Skts.
3649' - 5-1/2" - Cemented 50 Skts.

Cable Tool 3655 - 3659 - Slight show
of Oil. Hole full of Water. D&A.

All measurements based on Rotary Table
on Derrick Floor.

