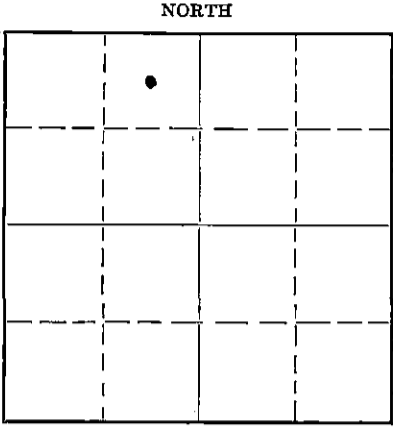


STATE OF KANSAS
STATE CORPORATION COMMISSION

Give All Information Completely
Make Required Affidavit
Mail or Deliver Report to:
Conservation Division
State Corporation Commission
800 Bittling Building
Wichita, Kansas

WELL PLUGGING RECORD



Locate well correctly on above
Section Plat

Stafford County. Sec. 24 Twp. 22 Rge. 12 (3) (W)
Location as "NE/CNW $\frac{1}{4}$ SW $\frac{1}{4}$ " or footage from lines C/NE $\frac{1}{4}$ /NW $\frac{1}{4}$
Lease Owner Lotus Oil Co.
Lease Name Heyen "A" Well No. 2
Office Address 900 Land Bank Bldg., Kansas City, Mo.
Character of Well (completed as Oil, Gas or Dry Hole) Oil Well
Date well completed 19
Application for plugging filed 19
Application for plugging approved 19
Plugging commenced 1/14/52 19
Plugging completed 1/19/52 19
Reason for abandonment of well or producing formation Depleted
If a producing well is abandoned, date of last production 19
Was permission obtained from the Conservation Division or its agents before plugging was commenced? Yes

Name of Conservation Agent who supervised plugging of this well C. D. Stough
Producing formation Arbuckle Depth to top Bottom Total Depth of Well 3645 Feet
Show depth and thickness of all water, oil and gas formations.

OIL, GAS OR WATER RECORDS CASING RECORD

Formation	Content	From	To	Size	Put In	Pulled Out
		0	244'	10" O.D.	244'	None
		0	3636'	7" O.D.	3636'	2628.51

Describe in detail the manner in which the well was plugged, indicating where the mud fluid was placed and the method or methods used in introducing it into the hole. If cement or other plugs were used, state the character of same and depth placed, from feet to feet for each plug set.

Total Depth 3645'
3645'-3625' Rock
3625'-3605' 6 Sacks Cement
3605'-244' Heavy Mud
244'-234' Rock Bridge
234'-205' 20 Sacks Cement
205'-30' Heavy Mud
30'-Base of Cellar 10 Sacks Cement



(If additional description is necessary, use BACK of this sheet)

Correspondence regarding this well should be addressed to
Address

STATE OF Kansas, COUNTY OF Reno, ss.
Walker Drilling Inc. (employee of owner) or (owner or operator) of the above-described well,
being first duly sworn on oath, says: That I have knowledge of the facts, statements, and matters herein contained and the log of the above-described well as filed and that the same are true and correct. So help me God. Walker Drilling Inc.
(Signature) R. S. Walker
1403 Plaza Way, Hutchinson, Kansas (Address)

SUBSCRIBED AND SWORN TO before me this 20th day of January, 1952
B. A. Carlhot Notary Public.

My commission expires My Commission Expires, Jan. 26, 1954
22-7377-s 4-49-10M



WELL LOG BUREAU — KANSAS GEOLOGICAL SOCIETY
412 Union National Bk. Bldg., Wichita, Kansas

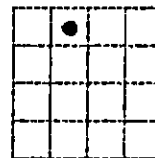
15-185, 12752-0000

Company - H. A. HERSHFELD & CO.
Farm - Heyen No. 2.

SEC. 24 T. 22 R. 12 W
CNE NW

Total Depth. 3645'
Comm. 12-20-43 Comp. 1-16-44
Shot or Treated.
Contractor. H.M. Williams Drlg. Co.
Issued. 3-11-44

County. Stafford
KANSAS



CASING:
10" 244'
7" 3636'

Elevation. _____

Production. Pot. 900 B.

Figures Indicate Bottom of Formations.

sand	170
shale & shells	245
shale	590
lime	610
anhydrite	621
shale, shells, red bed	985
shale & shells	1275
shale & lime	1540
lime	1650
lime hd	1710
lime & shale	3075
lime	3175
lime & shale	3290
lime	3570
chert	3585
shale	3600
shale & lime	3645
Total Depth.	

Tops:
K. C. Lime 3284
Base K. C. Lime 3522
Marmaton 3522-3548
Conglomerate 3548-3557
Viola Lime 3557-3584
Simpson Series 3584-3636
Simpson Sand 3636-3639
Arbuckle Lime 3639-3645

Slight oil shows in K.C.
Lime 3360-63; 3435-37;
3455-60; 3474-80

RECEIVED
STATE GEOLOGICAL COMMISSION

DEC - 7 1951

CONSERVATION DIVISION
Wichita, Kansas

24 27 28
129 118