

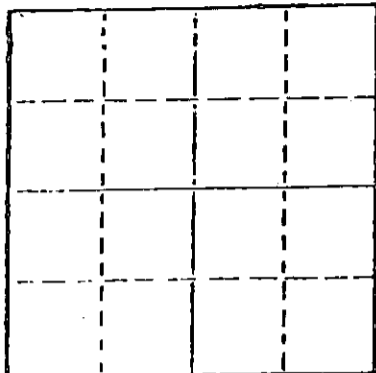
STATE OF KANSAS  
STATE CORPORATION COMMISSION

WELL PLUGGING RECORD

Give All Information Completely  
Make Required Affidavit  
Mail or Deliver Report to  
Conservation Division  
State Corporation Comm.  
245 North Water  
Wichita, KS 67202

Finney County. Sec. 31 Twp. 22 Rge. 30 E/W  
Location as "NE/CNW $\frac{1}{4}$ SW $\frac{1}{4}$ " or footage from lines  
C NE SE

Lease Owner Mack Oil Company  
Lease Name Foster #1 Well No. \_\_\_\_\_  
Office Address Great Bend, Kansas  
Character of Well (Completed as Oil, Gas or Dry Hole) \_\_\_\_\_



Locate well correctly on above  
Section Plot

Date Well completed \_\_\_\_\_ 19\_\_\_\_  
Application for plugging filed \_\_\_\_\_ 19\_\_\_\_  
Application for plugging approved \_\_\_\_\_ 19\_\_\_\_  
Plugging commenced 1/6/78 \_\_\_\_\_ 19\_\_\_\_  
Plugging completed 1/13/78 \_\_\_\_\_ 19\_\_\_\_  
Reason for abandonment of well or producing formation  
depleted.

If a producing well is abandoned, date of last production \_\_\_\_\_ 19\_\_\_\_

Was permission obtained from the Conservation Division or  
its agents before plugging was commenced? yes

Name of Conservation Agent who supervised plugging of this well Massey  
Producing formation \_\_\_\_\_ Depth to top \_\_\_\_\_ Bottom \_\_\_\_\_ Total Depth of Well 4950  
Show depth and thickness of all water, oil and gas formations.

OIL, GAS OR WATER RECORDS

CASING RECORD

FORMATION	CONTENT	FROM	TO	SIZE	PUT IN	PULLED OUT
				8-5/8	373	none
				4 1/2"	3170	2361'

Describe in detail the manner in which the well was plugged, indicating where the mud fluid  
was placed and the method or methods used in introducing it into the hold. If cement or other  
plugs were used, state the character of same and depth placed, from \_\_\_\_\_ feet to  
\_\_\_\_\_ feet for each plug set.

Halliburton pumped 35 sacks cement, 1 sack hulls, pushed plug to 2400'. Shot pipe at 2457',  
2337', pulled 73 joints. Pumped 20 sacks gel, 70 sacks cement, 8 sacks gel and 80 sacks  
cement.

RECEIVED  
STATE CORPORATION COMMISSION

PLUGGING COMPLETE.

JAN 18 1978

CONSERVATION DIVISION  
Wichita, Kansas

(If additional description is necessary, use BACK of this sheet)

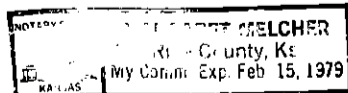
Name of Plugging Contractor KELSO CASING PULLING  
CHASE, KANSAS

STATE OF KANSAS COUNTY OF RICE, ss.  
R. DARRELL KELSO (employee of owner) or (owner or operator)  
of the above-described well, being first duly sworn on oath, says: That I have knowledge of  
the facts, statements, and matters herein contained and the log of the above-described well  
as filed and that the same are true and correct. So help me God.

(Signature) R. Darrell Kelso  
CHASE, KANSAS

(Address) \_\_\_\_\_, 19 78

SUBSCRIBED AND SWORN TO before me this 16th day of Jan., 19 78



Margaret Melcher  
Notary Public.

My commission expires \_\_\_\_\_

DRILLER'S LOG

COMPANY: Mack Oil Co.

SEC. 31 T. 22S R. 30W

WELL NAME: Foster #1

LOC. C NE SE

COUNTY: Finney

RIG NO. #5

TOTAL DEPTH 4950'

ELEVATION

COMMENCED: 11-26-76 COMPLETED: 12-12-76

CONTRACTOR: Rains & Williamson Oil Co., Inc.

CASING RECORD:

SURFACE: 8 5/8" @ 373' w/100 sx. LW, 2% cc. and 150 sx. common, 3% cc.

PRODUCTION: 4 1/2" @ 3168' w/225 sx. 50/50 poz., 18% salt.

LOG

(Figures Indicate Bottom of Formations)

Sand	373
Clay & Shale	1475
Shale	1780
Shale, Sand & Clay	1915
Shale & Clay	2240
Shale	2480
Shale & Lime	2710
Lime & Shale	4320
Lime	4356
Lime & Shale	4455
Shale & Lime	4703
Lime & Shale	4775
Lime	4950
<u>ROTARY TOTAL DEPTH</u>	<u>4950</u>

RECEIVED  
STATE CORPORATION COMMISSION

NOV 28 1977

CONSERVATION DIVISION  
Wichita, Kansas

STATE OF Kansas )

COUNTY OF Sedgwick )


SS:

I, Wilson Rains, President of Rains & Williamson Oil Co., Inc.

upon oath state that the above and foregoing is a true and correct copy of the log of the

Foster #1 well.

Wilson Rains  
Wilson Rains



Subscribed and sworn to before me this 14 day of December, 1976.

My Appointment Expires:  
10-4-79

Juanita M. Green  
Juanita M. Green